

Rec'd 11/23/09
PT 200

ZEUS::RP_OPER

JOB 58

RP_PAR_PUB_RPT.PAR_FINAL_2009;1

File: _ZEUS\$DKD200:[RP_ACCT.TRI]RP_PAR_PUB_RPT.PAR_FINAL_2009;1
Last Modified: 20-NOV--2009 08:35
Owner UIC: [RP_OPER,TAX]

Length: 906 blocks
Longest record: 132 bytes
Priority: 100
Submit queue: DP9050
Submitted: 23-NOV--2009 09:32
Printer queue: DP9050
Printer device: "IP_RawTCP/10.1.8.15:9100"

Hewlett-Packard Company
OpenVMS Alpha V7.1-2

hp LaserJet 9050
DECprint Supervisor V2.2

PARCEL NUMBER	OWNER NAME	LEGAL DESCRIPTION	CLASS	ACRES	LAND	BUILDING	TOTAL
05-01-999-500-560	NORFOLK SOUTHERN COMBINED RAILROAD SUBSIDIARIES	PUBLIC UTILITY-USED PERSONAL PROPERTY	840	0.000	0	0	0 100 % 0 ASSED
05-01-999-998-998	AMERICAN TRANSMISSION SYSTEMS INC	PUBLIC UTILITIES PERSONAL PROPERTY	881	0.000	0	126490 44270	126490 100 % 44270 ASSED
05-01-999-999-560	NORFOLK SOUTHERN COMBINED RAILROAD SUBSIDIARIES	PUBLIC UTILITIES PERSONAL PROPERTIES	861	0.000	0	0	0 100 % 0 ASSED
05-01-999-999-968	BUCKEYE POWER INC 6677 BUSCH BLVD	PUBLIC UTILITY PERSONAL PROPERTY	881	0.000	0	30 10	30 100 % 10 ASSED
05-01-999-999-977	COLUMBIA GAS TRANSMISSION CORP	PUBLIC UTILITIES PERSONAL PROPERTY	881	0.000	0	196910 68920	196910 100 % 68920 ASSED
05-01-999-999-978	OHIO EDISON CO FIRST ENERGY	PUBLIC UTILITIES PERSONAL PROPERTY	881	0.000	0	1220060 427020	1220060 100 % 427020 ASSED
05-01-999-999-994	PHONETEL TECHNOLOGIES INC % MARVIN F POER & CO	PUBLIC UTILITIES PERSONAL PROPERTY	881	0.000	0	0	0 100 % 0 ASSED
05-01-999-999-995	COLUMBIA GAS OF OHIO INC 200 CIVIC CENTER DR	PUBLIC UTILITY PERSONAL PROPERTY	881	0.000	0	114940 40230	114940 100 % 40230 ASSED
DISTRICT 01 TOTALS - TOTAL NUMBER OF PERSONAL PROPERTY PARCELS... 7					0	1658430	1658430 100 %
					0	580450	580450 ASSED
TOTAL NUMBER OF REAL PROPERTY PARCELS..... 1					0	0	0 100 %
					0	0	0 ASSED
TOTAL NUMBER OF PARCELS..... 8					0	1658430	1658430 100 %
					0	580450	580450 ASSED

PUBLIC UTILITY REPORT BY PARCEL NUMBER
TAX DISTRICT: 03 .. AMHERST TWP/OBERLIN CSD

PARCEL NUMBER	OWNER NAME	LEGAL DESCRIPTION	CLASS	ACRES	LAND	BUILDING	TOTAL
05-03-998-999-999	APT COLUMBUS INC C/O AERIAL COMMUNICATIONS	PUBLIC UTILITIES PERSONAL PROPERTY	881	0.000	0 0	0 0	0 100 % 0 ASSED
05-03-999-998-998	AMERICAN TRANSMISSION SYSTEMS INC	PUBLIC UTILITIES PERSONAL PROPERTY	881	0.000	0 0	73630 25770	73630 100 % 25770 ASSED
05-03-999-998-999	PAGENET INC	PUBLIC UTILITY PERSONAL PROPERTY	881	0.000	0 0	0 0	0 100 % 0 ASSED
05-03-999-999-978	OHIO EDISON CO FIRST ENERGY	PUBLIC UTILITIES PERSONAL PROPERTY	881	0.000	0 0	494890 173210	494890 100 % 173210 ASSED
05-03-999-999-989	ARCH WIRELESS OPERATING CO INC	PUBLIC UTILITY PERSONAL PROPERTY	881	0.000	0 0	0 0	0 100 % 0 ASSED
05-03-999-999-994	EAST OHIO GAS COMPANY DOMINION EAST OHIO	PUBLIC UTILITY PERSONAL PROPERTY	881	0.000	0 0	230 80	230 100 % 80 ASSED
05-03-999-999-995	COLUMBIA GAS OF OHIO INC 200 CIVIC CENTER DR	PUBLIC UTILITIES PERSONAL PROPERTY	881	0.000	0 0	2310 810	2310 100 % 810 ASSED
05-03-999-999-996	PHONETEL TECHNOLOGIES INC %MARVIN F POER & CO	PUBLIC UTILITIES PERSONAL PROPERTY	881	0.000	0 0	0 0	0 100 % 0 ASSED
DISTRICT 03 TOTALS - TOTAL NUMBER OF PERSONAL PROPERTY PARCELS... 8					0 0	571060 199870	571060 100 % 199870 ASSED
TOTAL NUMBER OF REAL PROPERTY PARCELS..... 0					0 0	0 0	0 100 % 0 ASSED
TOTAL NUMBER OF PARCELS..... 8					0 0	571060 199870	571060 100 % 199870 ASSED

PUBLIC UTILITY REPORT BY PARCEL NUMBER
TAX DISTRICT: 04 .. AMHERST TWP/AMHERST EVSD

PARCEL NUMBER	OWNER NAME	LEGAL DESCRIPTION	CLASS	ACRES	LAND	BUILDING	TOTAL
05-04-990-999-999	QWEST COMMUNICATIONS CORP	PUBLIC UTILITIES	881	0.000	0	0	0 100 %
	QWEST COMMUNICAITONS RIDE	PERSONAL PROPERTY			0	0	0 ASSED
05-04-999-500-560	NORFOLK SOUTHERN COMBINED	PUBLIC UTILITY-USED	840	0.000	59340	0	59340 100 %
	RAILROAD SUBSIDIARIES	PERSONAL PROPERTY			20770	0	20770 ASSED
05-04-999-989-999	LEVEL 3 COMMUNICATIONS	PUBLIC UTILITIES	881	0.000	0	0	0 100 %
	LLC	PERSONAL PROPERTY			0	0	0 ASSED
05-04-999-990-990	LCI INTERNATIONAL	PUBLIC UTILITY	881	0.000	0	0	0 100 %
	TELECOM CORPORATION	PERSONAL PROPERTY			0	0	0 ASSED
05-04-999-998-998	AMERICAN TRANSMISSION	PUBLIC UTILITIES	881	0.000	0	616490	616490 100 %
	SYSTEMS INC	PERSONAL PROPERTY			0	215770	215770 ASSED
05-04-999-999-560	NORFOLK SOUTHERN COMBINED	PUBLIC UTILITIES	861	0.000	0	0	0 100 %
	RAILROAD SUBSIDIARIES	PERSONAL PROPERTY			0	0	0 ASSED
05-04-999-999-968	BUCKEYE POWER INC	PUBLIC UTILITIES	881	0.000	0	200	200 100 %
	6677 BUSCH BLVD	PERSONAL PROPERTY			0	70	70 ASSED
05-04-999-999-976	OHIO TELEPHONE &	PUBLIC UTILITIES	881	0.000	0	0	0 100 %
	TELEGRAPH COMPANY	PERSONAL PROPERTY			0	0	0 ASSED
05-04-999-999-977	COLUMBIA GAS TRANSMISSION	PUBLIC UTILITIES	881	0.000	0	507630	507630 100 %
	CORP	PERSONAL PROPERTY			0	177670	177670 ASSED
05-04-999-999-978	OHIO EDISON CO	PUBLIC UTILITIES	881	0.000	0	4225510	4225510 100 %
	FIRST ENERGY	PERSONAL PROPERTY			0	1478930	1478930 ASSED
05-04-999-999-987	WILTEL COMMUNICATIONS LLC	PUBLIC UTILITIES	881	0.000	0	0	0 100 %
	AD VALOREM TAX DEPARTMENT	PERSONAL PROPERTY			0	0	0 ASSED
05-04-999-999-994	PHONETEL TECHNOLOGIES INC	PUBLIC UTILITIES	881	0.000	0	0	0 100 %
	%MARVIN F POER & CO	PERSONAL PROPERTY			0	0	0 ASSED
05-04-999-999-995	COLUMBIA GAS OF OHIO INC	PUBLIC UTILITIES	881	0.000	0	675400	675400 100 %
	200 CIVIC CENTER DR	PERSONAL PROPERTY			0	236390	236390 ASSED
05-04-999-999-998	GENUITY SOLUTIONS INC	PUBLIC UTILITIES	881	0.000	0	0	0 100 %
	C/O LEVEL 3 COMMUNICATION	PERSONAL PROPERTY			0	0	0 ASSED

PARCEL NUMBER	OWNER NAME	LEGAL DESCRIPTION	CLASS	ACRES	LAND	BUILDING	TOTAL
05-06-990-999-999	QWEST COMMUNICATIONS CORP	PUBLIC UTILITIES	881	0.000	0	0	0 100 %
	QWEST COMMUNICAITONS RIDE	PERSONAL PROPERTY			0	0	0 ASSED
05-06-999-500-560	NORFOLK SOUTHERN COMBINED	PUBLIC UTILITY-USED	840	0.000	0	0	0 100 %
	RAILROAD SUBSIDIARIES	PERSONAL PROPERTY			0	0	0 ASSED
05-06-999-998-998	AMERICAN TRANSMISSION	PUBLIC UTILITIES	881	0.000	0	36970	36970 100 %
	SYSTEMS INC	PERSONAL PROPERTY			0	12940	12940 ASSED
05-06-999-999-560	NORFOLK SOUTHERN COMBINED	PUBLIC UTILITIES	861	0.000	0	0	0 100 %
	RAILROAD SUBSIDIARIES	PERSONAL PROPERTY			0	0	0 ASSED
05-06-999-999-978	OHIO EDISON CO	PUBLIC UTILITIES	881	0.000	0	691290	691290 100 %
	FIRST ENERGY	PERSONAL PROPERTY			0	241950	241950 ASSED
05-06-999-999-994	PHONETEL TECHNOLOGIES INC	PUBLIC UTILITIES	881	0.000	0	0	0 100 %
	%MARVIN F POER & CO	PERSONAL PROPERTY			0	0	0 ASSED
05-06-999-999-995	COLUMBIA GAS OF OHIO INC	PUBLIC UTILITIES	881	0.000	0	19170	19170 100 %
	200 CIVIC CENTER DR	PERSONAL PROPERTY			0	6710	6710 ASSED
DISTRICT 06 TOTALS - TOTAL NUMBER OF PERSONAL PROPERTY PARCELS... 6					0	747430	747430 100 %
					0	261600	261600 ASSED
TOTAL NUMBER OF REAL PROPERTY PARCELS..... 1					0	0	0 100 %
					0	0	0 ASSED
TOTAL NUMBER OF PARCELS..... 7					0	747430	747430 100 %
					0	261600	261600 ASSED

PARCEL NUMBER	OWNER NAME	LEGAL DESCRIPTION	CLASS	ACRES	LAND	BUILDING	TOTAL
05-00-037-500-002	PENNSYLVANIA LINES LLC	USED IN OPERATION JACKSON	840	0.080	0 0	0 0	0 100 % 0 ASSED
05-00-037-500-003	PENNSYLVANIA LINES LLC	USED IN OPERATION 20.00 X 196.00	840	0.090	0 0	0 0	0 100 % 0 ASSED
05-00-037-500-004	PENNSYLVANIA LINES LLC	USED IN OPERATION	840	0.070	0 0	0 0	0 100 % 0 ASSED
05-00-037-500-005	PENNSYLVANIA LINES LLC	USED IN OPERATION	840	0.040	0 0	0 0	0 100 % 0 ASSED
05-00-037-500-006	PENNSYLVANIA LINES LLC	USED IN OPERATION	840	0.060	0 0	0 0	0 100 % 0 ASSED
05-00-037-500-016	PENNSYLVANIA LINES LLC	USED IN OPERATION	840	2.270	0 0	0 0	0 100 % 0 ASSED
05-00-098-500-001	PENNSYLVANIA LINES LLC	USED IN OPERATION	840	13.660	0 0	0 0	0 100 % 0 ASSED
05-07-990-990-990	AMERICAN MUNI POWER OHIO INC	PUBLIC UTILITY PERSONAL PROPERTY	881	0.000	0 0	2660 930	2660 100 % 930 ASSED
05-07-998-990-999	WORLDCOM INTERNATIONAL DATA SERVICES INC	PUBLIC UTILITIES PERSONAL PROPERTY	881	0.000	0 0	0 0	0 100 % 0 ASSED
05-07-998-998-998	AMERITECH WIRELESS COMMUNICATIONS LLC #5-999	PUBLIC UTILITY PERSONAL PROPERTY	881	0.000	0 0	0 0	0 100 % 0 ASSED
05-07-998-998-999	EVERCOM SYSTEMS INC	PUBLIC UTILITY PERSONAL PROPERTY	881	0.000	0 0	0 0	0 100 % 0 ASSED
05-07-998-999-998	DAVEL COMMUNICATIONS INC	PUBLIC UTILITY PERSONAL PROPERTY	881	0.000	0 0	0 0	0 100 % 0 ASSED
05-07-999-500-560	NORFOLK SOUTHERN COMBINED RAILROAD SUBSIDIARIES	PUBLIC UTILITY-USED PERSONAL PROPERTY	840	0.000	92910 32520	0 0	92910 100 % 32520 ASSED
05-07-999-989-999	LEVEL 3 COMMUNICATIONS LLC	PUBLIC UTILITIES PERSONAL PROPERTY	881	0.000	0 0	0 0	0 100 % 0 ASSED

PUBLIC UTILITY REPORT BY PARCEL NUMBER
TAX DISTRICT: 08 .. AMH TWP/S AMH V/FIRELANDS LSD

PARCEL NUMBER	OWNER NAME	LEGAL DESCRIPTION	CLASS	ACRES	LAND	BUILDING	TOTAL
05-08-999-998-998	AMERICAN TRANSMISSION SYSTEMS INC	PUBLIC UTILITIES PERSONAL PROPERTY	881	0.000	0	127770 44720	127770 100 % 44720 ASSED
05-08-999-999-977	COLUMBIA GAS TRANSMISSION CORP	PUBLIC UTILITIES PERSONAL PROPERTY	881	0.000	0	0 0	0 100 % 0 ASSED
05-08-999-999-978	OHIO EDISON CO FIRST ENERGY	PUBLIC UTILITIES PERSONAL PROPERTY	881	0.000	0	845260 295840	845260 100 % 295840 ASSED
05-08-999-999-987	ARCH WIRELESS OPERATING CO INC	PUBLIC UTILITY PERSONAL PROPERTY	881	0.000	0	0 0	0 100 % 0 ASSED
05-08-999-999-994	PHONETEL TECHNOLOGIES INC %MARVIN F POER & CO	PUBLIC UTILITIES PERSONAL PROPERTY	881	0.000	0	0 0	0 100 % 0 ASSED
05-08-999-999-995	COLUMBIA GAS OF OHIO INC 200 CIVIC CENTER DR	PUBLIC UTILITIES PERSONAL PROPERTY	881	0.000	0	88030 30810	88030 100 % 30810 ASSED
DISTRICT 08 TOTALS - TOTAL NUMBER OF PERSONAL PROPERTY PARCELS... 6					0	1061060	1061060 100 %
					0	371370	371370 ASSED
TOTAL NUMBER OF REAL PROPERTY PARCELS..... 0					0	0	0 100 %
					0	0	0 ASSED
TOTAL NUMBER OF PARCELS..... 6					0	1061060	1061060 100 %
					0	371370	371370 ASSED

PUBLIC UTILITY REPORT BY PARCEL NUMBER
TAX DISTRICT: 10 .. AVON CITY/AVON LSD

PARCEL NUMBER	OWNER NAME	LEGAL DESCRIPTION	CLASS	ACRES	LAND	BUILDING	TOTAL
04-10-999-999-560	NORFOLK SOUTHERN COMBINED RAILROAD SUBSIDIARIES	PUBLIC UTILITIES PERSONAL PROPERTY	861	0.000	0 0	0 0	0 100 % 0 ASSED
04-10-999-999-977	COLUMBIA GAS TRANSMISSION CORP	PUBLIC UTILITIES PERSONAL PROPERTY	881	0.000	0 0	69460 24310	69460 100 % 24310 ASSED
04-10-999-999-978	OHIO EDISON CO FIRST ENERGY	PUBLIC UTILITIES PERSONAL PROPERTY	881	0.000	0 0	1422540 497890	1422540 100 % 497890 ASSED
04-10-999-999-982	FRANCE TELECOM LONG DIST USA LLC MAIL STOP SP0622	PUBLIC UTILITIES PERSONAL PROPERTY	881	0.000	0 0	0 0	0 100 % 0 ASSED
04-10-999-999-989	ARCH WIRELESS OPERATING CO INC	PUBLIC UTILITY PERSONAL PROPERTY	881	0.000	0 0	0 0	0 100 % 0 ASSED
04-10-999-999-994	PHONETEL TECHNOLOGIES INC %MARVIN F POER & CO	PUBLIC UTILITIES PERSONAL PROPERTY	881	0.000	0 0	0 0	0 100 % 0 ASSED
04-10-999-999-995	COLUMBIA GAS OF OHIO INC 200 CIVIC CENTER DR	PUBLIC UTILITIES PERSONAL PROPERTY	881	0.000	0 0	5075090 1776280	5075090 100 % 1776280 ASSED
04-10-999-999-996	CLEVELAND ELECTRIC ILLUMINATING CO	PUBLIC UTILITIES PERSONAL PROPERTY	881	0.000	0 0	18912400 6619340	18912400 100 % 6619340 ASSED
05-10-999-999-995	MCLEOD USA NETWORK SV INC EARNST & YOUNG LLP PROP T	PUBLIC UTILITIES PERSONAL PROPERTY	881	0.000	0 0	0 0	0 100 % 0 ASSED
DISTRICT 10 TOTALS - TOTAL NUMBER OF PERSONAL PROPERTY PARCELS... 16					0 0	28253460 9888710	28253460 100 % 9888710 ASSED
TOTAL NUMBER OF REAL PROPERTY PARCELS..... 7					36830 12890	0 0	36830 100 % 12890 ASSED
TOTAL NUMBER OF PARCELS..... 23					36830 12890	28253460 9888710	28290290 100 % 9901600 ASSED

PARCEL NUMBER	OWNER NAME	LEGAL DESCRIPTION	CLASS	ACRES	LAND	BUILDING	TOTAL
04-11-999-999-978	OHIO EDISON CO FIRST ENERGY	PUBLIC UTILITY PERSONAL PROPERTY	881	0.000	0	30260 10590	30260 100 % 10590 ASSED
04-11-999-999-980	FRANCE TELECOM LONG DIST USA LLC MAIL STOP SP0622	PUBLIC UTILITIES PERSONAL PROPERTY	881	0.000	0	0 0	0 100 % 0 ASSED
04-11-999-999-982	NORFOLK SOUTHERN COMBINED RAILROAD SUBSIDIARIES	PUBLIC UTILITIES PERSONAL PROPERTY	861	0.000	0	0 0	0 100 % 0 ASSED
04-11-999-999-994	PHONETEL TECHNOLOGIES INC %MARVIN F POER & CO	PUBLIC UTILITIES PERSONAL PROPERTY	881	0.000	0	0 0	0 100 % 0 ASSED
04-11-999-999-995	COLUMBIA GAS OF OHIO INC 200 CIVIC CENTER DR	PUBLIC UTILITIES PERSONAL PROPERTY	881	0.000	0	4523770 1583320	4523770 100 % 1583320 ASSED
04-11-999-999-996	CLEVELAND ELECTRIC ILLUMINATING CO	PUBLIC UTILITIES PERSONAL PROPERTY	881	0.000	0	27796910 9728920	27796910 100 % 9728920 ASSED
04-11-999-999-999	DUQUESNE LIGHT COMPANY	PUBLIC UTILITES PERSONAL PROPERTY	881	0.000	0	0 0	0 100 % 0 ASSED
04-99-005-000-090	NORFOLK SOUTHERN COMBINED RAILROAD SUBSIDIARIES	LEASED BY NORFLK SOUTHERN SEE 04-00-005-000-090	840	14.000	0	0 0	0 100 % 0 ASSED
05-11-999-999-995	MCLEOD USA NETWORK SV INC EARNST & YOUNG LLP PROP T	PUBLIC UTILITIES PERSONAL PROPERTY	881	0.000	0	0 0	0 100 % 0 ASSED
DISTRICT 11 TOTALS - TOTAL NUMBER OF PERSONAL PROPERTY PARCELS... 14					0	161545480	161545480 100 %
					0	56540920	56540920 ASSED
TOTAL NUMBER OF REAL PROPERTY PARCELS..... 9					958340	0	958340 100 %
					335420	0	335420 ASSED
TOTAL NUMBER OF PARCELS..... 23					958340	161545480	162503820 100 %
					335420	56540920	56876340 ASSED

LORAIN COUNTY
 PUBLIC UTILITY REPORT BY PARCEL NUMBER
 TAX DISTRICT: 12 .. BRIGHTON TWP/WELLINGTON EVSD

PARCEL NUMBER	OWNER NAME	LEGAL DESCRIPTION	CLASS	ACRES	LAND	BUILDING	TOTAL
17-06-033-500-001	CSX TRANSPORTATION INC	USED IN OPERATION NAME CORR 11/20/07-MERGER	840	4.790	0	0	0 100 % 0 ASSED
17-07-004-500-001	WHEELING & LAKE ERIE RAILWAY COMPANY	USED IN OPERATION 66 X 3434	840	5.200	0	0	0 100 % 0 ASSED
17-07-004-500-002	WHEELING & LAKE ERIE RAILWAY COMPANY	USED IN OPERATION 42 X 320	840	0.300	0	0	0 100 % 0 ASSED
17-07-005-500-001	WHEELING & LAKE ERIE RAILWAY COMPANY	STATION GROUNDS USED IN OPERATION 66 X 5232	840	7.920	0	0	0 100 % 0 ASSED
17-07-008-500-001	WHEELING & LAKE ERIE RAILWAY COMPANY	USED IN OPERATION IRREG STRIP 3624	840	6.470	0	0	0 100 % 0 ASSED
17-07-009-500-001	WHEELING & LAKE ERIE RAILWAY COMPANY	USED IN OPERATION 66 X 3727	840	5.650	0	0	0 100 % 0 ASSED
17-07-010-500-001	NORFOLK SOUTHERN COMBINED RAILROAD SUBSIDIARIES	USED IN OPERATION	840	10.780	23260 8140	0	23260 100 % 8140 ASSED
17-07-010-500-002	WHEELING & LAKE ERIE RAILWAY COMPANY	USED IN OPERATION	840	0.670	0	0	0 100 % 0 ASSED
17-12-990-999-999	QWEST COMMUNICATIONS CORP QWEST COMMUNICATIONS RIDE	PUBLIC UTILITIES PERSONAL PROPERTY	881	0.000	0	0	0 100 % 0 ASSED
17-12-997-998-999	NORFOLK SOUTHERN COMBINED RAILROAD SUBSIDIARIES	PUBLIC UTILITIES PERSONAL PROPERTY	861	0.000	0	0	0 100 % 0 ASSED
17-12-999-500-560	CSX TRANSPORTATION INC	PUBLIC UTILITY-USED PERSONAL PROPERTY	840	0.000	11090 3880	0	11090 100 % 3880 ASSED
17-12-999-500-982	WHEELING & LAKE ERIE RAILWAY COMPANY	PUBLIC UTILITY-USED PERSONAL PROPERTY	840	0.000	18140 6350	0	18140 100 % 6350 ASSED
17-12-999-989-999	LEVEL 3 COMMUNICATIONS LLC	PUBLIC UTILITIES PERSONAL PROPERTY	881	0.000	0	0	0 100 % 0 ASSED
17-12-999-997-999	GENUITY SOLUTIONS INC C/O LEVEL 3 COMMUNICATION	PUBLIC UTILITIES PERSONAL PROPERTY	881	0.000	0	0	0 100 % 0 ASSED

PUBLIC UTILITY REPORT BY PARCEL NUMBER
TAX DISTRICT: 12 .. BRIGHTON TWP/WELLINGTON EVSD

PARCEL NUMBER	OWNER NAME	LEGAL DESCRIPTION	CLASS	ACRES	LAND	BUILDING	TOTAL
17-12-999-998-998	AMERICAN TRANSMISSION SYSTEMS INC	PUBLIC UTILITIES PERSONAL PROPERTY	881	0.000	0 0	117430 41100	117430 100 % 41100 ASSED
17-12-999-999-560	CSX TRANSPORTATION INC	PUBLIC UTILITIES PERSONAL PROPERTY	861	0.000	0 0	0 0	0 100 % 0 ASSED
17-12-999-999-968	BUCKEYE POWER INC 6677 BUSCH BLVD	PUBLIC UTILITIES PERSONAL PROPERTY	881	0.000	0 0	6890 2410	6890 100 % 2410 ASSED
17-12-999-999-978	OHIO EDISON CO FIRST ENERGY	PUBLIC UTILITIES PERSONAL PROPERTY	881	0.000	0 0	772460 270360	772460 100 % 270360 ASSED
17-12-999-999-981	WHEELING & LAKE ERIE RAILWAY COMPANY	PUBLIC UTILITIES PERSONAL PROPERTY	861	0.000	0 0	0 0	0 100 % 0 ASSED
17-12-999-999-989	LORAIN-MEDINA RURAL ELEC CO-OP	PUBLIC UTILITIES PERSONAL PROPERTY	881	0.000	0 0	66090 23130	66090 100 % 23130 ASSED
17-12-999-999-995	COLUMBIA GAS OF OHIO INC 200 CIVIC CENTER DR	PUBLIC UTILITIES PERSONAL PROPERTY	881	0.000	0 0	30 10	30 100 % 10 ASSED
DISTRICT 12 TOTALS - TOTAL NUMBER OF PERSONAL PROPERTY PARCELS... 11					0 0	962900 337010	962900 100 % 337010 ASSED
TOTAL NUMBER OF REAL PROPERTY PARCELS..... 10					52490 18370	0 0	52490 100 % 18370 ASSED
TOTAL NUMBER OF PARCELS..... 21					52490 18370	962900 337010	1015390 100 % 355380 ASSED

LORAIN COUNTY
 PUBLIC UTILITY REPORT BY PARCEL NUMBER
 TAX DISTRICT: 13 .. BROWNHELM TWP/FIRELANDS LSD

PARCEL NUMBER	OWNER NAME	LEGAL DESCRIPTION	CLASS	ACRES	LAND	BUILDING	TOTAL	
01-13-990-990-999	QWEST COMMUNICATIONS CORP	PUBLIC UTILITIES	881	0.000	0	0	0 100 %	
	QWEST COMMUNICATIONS RIDE	PERSONAL PROPERTY			0	0	0 ASSED	
01-13-999-989-999	LEVEL 3 COMMUNICATIONS LLC	PUBLIC UTILITIES PERSONAL PROPERTY	881	0.000	0	0	0 100 % 0 ASSED	
01-13-999-990-990	LCI INTERNATIONAL TELECOM CORPORATION	PUBLIC UTILITY PERSONAL PROPERTY	881	0.000	0	0	0 100 % 0 ASSED	
01-13-999-998-998	AMERICAN TRANSMISSION SYSTEMS INC	PUBLIC UTILITIES PERSONAL PROPERTY	881	0.000	0	604370 211530	604370 100 % 211530 ASSED	
01-13-999-999-968	BUCKEYE POWER INC 6677 BUSCH BLVD	PUBLIC UTILITIES PERSONAL PROPERTY	881	0.000	0	30 10	30 100 % 10 ASSED	
01-13-999-999-976	OHIO TELEPHONE & TELEGRAPH COMPANY	PUBLIC UTILITIES PERSONAL PROPERTY	881	0.000	0	0	0 100 % 0 ASSED	
01-13-999-999-978	OHIO EDISON CO FIRST ENERGY	PUBLIC UTILITIES PERSONAL PROPERTY	881	0.000	0	4066490 1423270	4066490 100 % 1423270 ASSED	
01-13-999-999-995	COLUMBIA GAS OF OHIO INC 200 CIVIC CENTER DR	PUBLIC UTILITIES PERSONAL PROPERTY	881	0.000	0	127110 44490	127110 100 % 44490 ASSED	
01-13-999-999-998	GENUITY SOLUTIONS INC C/O LEVEL 3 COMMUNICATION	PUBLIC UTILITIES PERSONAL PROPERTY	881	0.000	0	0	0 100 % 0 ASSED	
DISTRICT 13 TOTALS - TOTAL NUMBER OF PERSONAL PROPERTY PARCELS...					9	0	4798000	4798000 100 %
						0	1679300	1679300 ASSED
TOTAL NUMBER OF REAL PROPERTY PARCELS.....					0	0	0	0 100 %
						0	0	0 ASSED
TOTAL NUMBER OF PARCELS.....					9	0	4798000	4798000 100 %
						0	1679300	1679300 ASSED

PUBLIC UTILITY REPORT BY PARCEL NUMBER
TAX DISTRICT: 14 .. BROWNHELM TWP/VERMILION LSD

PARCEL NUMBER	OWNER NAME	LEGAL DESCRIPTION	CLASS	ACRES	LAND	BUILDING	TOTAL
01-14-999-989-999	LEVEL 3 COMMUNICATIONS LLC	PUBLIC UTILITIES PERSONAL PROPERTY	881	0.000	0 0	0 0	0 100 % 0 ASSED
01-14-999-998-998	AMERICAN TRANSMISSION SYSTEMS INC	PUBLIC UTILITIES PERSONAL PROPERTY	881	0.000	0 0	86060 30120	86060 100 % 30120 ASSED
01-14-999-999-978	OHIO EDISON CO FIRST ENERGY	PUBLIC UTILITIES PERSONAL PROPERTY	881	0.000	0 0	567970 198790	567970 100 % 198790 ASSED
01-14-999-999-995	COLUMBIA GAS OF OHIO INC 200 CIVIC CENTER DR	PUBLIC UTILITIES PERSONAL PROPERTY	881	0.000	0 0	74110 25940	74110 100 % 25940 ASSED
01-14-999-999-999	GENUITY SOLUTIONS INC C/O LEVEL 3 COMMUNICATION	PUBLIC UTILITIES PERSONAL PROPERTY	881	0.000	0 0	0 0	0 100 % 0 ASSED
DISTRICT 14 TOTALS - TOTAL NUMBER OF PERSONAL PROPERTY PARCELS... 5					0 0	728140 254850	728140 100 % 254850 ASSED
TOTAL NUMBER OF REAL PROPERTY PARCELS..... 0					0 0	0 0	0 100 % 0 ASSED
TOTAL NUMBER OF PARCELS..... 5					0 0	728140 254850	728140 100 % 254850 ASSED

PARCEL NUMBER	OWNER NAME	LEGAL DESCRIPTION	CLASS	ACRES	LAND	BUILDING	TOTAL
01-15-999-999-560	NORFOLK SOUTHERN COMBINED RAILROAD SUBSIDIARIES	PUBLIC UTILITIES PERSONAL PROPERTY	861	0.000	0 0	0 0	0 100 % 0 ASSED
01-15-999-999-968	BUCKEYE POWER INC 6677 BUSCH BLVD	PUBLIC UTILITIES PERSONAL PROPERTY	881	0.000	0 0	30 10	30 100 % 10 ASSED
01-15-999-999-978	OHIO EDISON CO FIRST ENERGY	PUBLIC UTILITIES PERSONAL PROPERTY	881	0.000	0 0	947230 331530	947230 100 % 331530 ASSED
01-15-999-999-987	WILTEL COMMUNICATIONS LLC AD VALOREM TAX DEPARTMENT	PUBLIC UTILITIES PERSONAL PROPERTY	881	0.000	0 0	0 0	0 100 % 0 ASSED
01-15-999-999-995	COLUMBIA GAS OF OHIO INC 200 CIVIC CENTER DR	PUBLIC UTILITIES PERSONAL PROPERTY	881	0.000	0 0	76110 26640	76110 100 % 26640 ASSED
01-15-999-999-999	GENUITY SOLUTIONS INC C/O LEVEL 3 COMMUNICATION	PUBLIC UTILITIES PERSONAL PROPERTY	881	0.000	0 0	0 0	0 100 % 0 ASSED
DISTRICT 15 TOTALS - TOTAL NUMBER OF PERSONAL PROPERTY PARCELS... 9					0 0	1164000 407400	1164000 100 % 407400 ASSED
TOTAL NUMBER OF REAL PROPERTY PARCELS..... 11					94340 33020	0 0	94340 100 % 33020 ASSED
TOTAL NUMBER OF PARCELS..... 20					94340 33020	1164000 407400	1258340 100 % 440420 ASSED

PUBLIC UTILITY REPORT BY PARCEL NUMBER
TAX DISTRICT: 16 .. BRWN TWP/VER CTY/VERMILION LSD

PARCEL NUMBER	OWNER NAME	LEGAL DESCRIPTION	CLASS	ACRES	LAND	BUILDING	TOTAL
01-16-999-999-987	WILTEL COMMUNICATIONS LLC AD VALOREM TAX DEPARTMENT	PUBLIC UTILITIES PERSONAL PROPERTY	881	0.000	0 0	0 0	0 100 % 0 ASSED
01-16-999-999-994	PHONETEL TECHNOLOGIES INC %MARVIN F POER & CO	PUBLIC UTILITIES PERSONAL PROPERTY	881	0.000	0 0	0 0	0 100 % 0 ASSED
01-16-999-999-995	COLUMBIA GAS OF OHIO INC 200 CIVIC CENTER DR	PUBLIC UTILITIES PERSONAL PROPERTY	881	0.000	0 0	554660 194130	554660 100 % 194130 ASSED
01-20-027-501-001	PENNSYLVANIA LINES LLC	USED IN OPERATION SPUR STRIP 15 X 610	840	0.210	0 0	0 0	0 100 % 0 ASSED
05-16-999-999-995	MCLEOD USA NETWORK SV INC EARNST & YOUNG LLP PROP T	PUBLIC UTILITIES PERSONAL PROPERTY	881	0.000	0 0	0 0	0 100 % 0 ASSED
DISTRICT 16 TOTALS - TOTAL NUMBER OF PERSONAL PROPERTY PARCELS... 12					0 0	3255200 1139320	3255200 100 % 1139320 ASSED
TOTAL NUMBER OF REAL PROPERTY PARCELS..... 7					104570 36600	0 0	104570 100 % 36600 ASSED
TOTAL NUMBER OF PARCELS..... 19					104570 36600	3255200 1139320	3359770 100 % 1175920 ASSED

PUBLIC UTILITY REPORT BY PARCEL NUMBER
TAX DISTRICT: 17 .. LORAIN CITY/FIRELANDS LSD

PARCEL NUMBER	OWNER NAME	LEGAL DESCRIPTION	CLASS	ACRES	LAND	BUILDING	TOTAL
01-17-999-998-998	AMERICAN TRANSMISSION SYSTEMS INC	PUBLIC UTILITIES PERSONAL PROPERTY	881	0.000	0 0	338970 118640	338970 100 % 118640 ASSED
01-17-999-999-560	NORFOLK SOUTHERN COMBINED RAILROAD SUBSIDIARIES	PUBLIC UTILITIES PERSONAL PROPERTY	861	0.000	0 0	0 0	0 100 % 0 ASSED
01-17-999-999-968	BUCKEYE POWER INC 6677 BUSCH BLVD	PUBLIC UTILITIES PERSONAL PROPERTY	881	0.000	0 0	30 10	30 100 % 10 ASSED
01-17-999-999-978	OHIO EDISON CO FIRST ENERGY	PUBLIC UTILITIES PERSONAL PROPERTY	881	0.000	0 0	2270690 794740	2270690 100 % 794740 ASSED
01-17-999-999-987	WILTEL COMMUNICATIONS LLC AD VALOREM TAX DEPARTMENT	PUBLIC UTILITIES PERSONAL PROPERTY	881	0.000	0 0	0 0	0 100 % 0 ASSED
01-17-999-999-995	COLUMBIA GAS OF OHIO INC 200 CIVIC CENTER DR	PUBLIC UTILITIES PERSONAL PROPERTY	881	0.000	0 0	15540 5440	15540 100 % 5440 ASSED
DISTRICT 17 TOTALS - TOTAL NUMBER OF PERSONAL PROPERTY PARCELS... 9					0 0	2625230 918830	2625230 100 % 918830 ASSED
TOTAL NUMBER OF REAL PROPERTY PARCELS..... 11					215860 75550	0 0	215860 100 % 75550 ASSED
TOTAL NUMBER OF PARCELS..... 20					215860 75550	2625230 918830	2841090 100 % 994380 ASSED

PUBLIC UTILITY REPORT BY PARCEL NUMBER
TAX DISTRICT: 20 .. CAM TWP/KIPTON V/FIRELANDS LSD

PARCEL NUMBER	OWNER NAME	LEGAL DESCRIPTION	CLASS	ACRES	LAND	BUILDING	TOTAL
13-20-999-998-998	AMERICAN TRANSMISSION SYSTEMS INC	PUBLIC UTILITIES PERSONAL PROPERTY	881	0.000	0	25400 8890	25400 100 % 8890 ASSED
13-20-999-999-978	OHIO EDISON CO FIRST ENERGY	PUBLIC UTILITIES PERSONAL PROPERTY	881	0.000	0	180400 63140	180400 100 % 63140 ASSED
13-20-999-999-995	COLUMBIA GAS OF OHIO INC 200 CIVIC CENTER DR	PUBLIC UTILITIES PERSONAL PROPERTY	881	0.000	0	31800 11130	31800 100 % 11130 ASSED
DISTRICT 20 TOTALS - TOTAL NUMBER OF PERSONAL PROPERTY PARCELS... 3					0	237600	237600 100 %
					0	83160	83160 ASSED
TOTAL NUMBER OF REAL PROPERTY PARCELS..... 0					0	0	0 100 %
					0	0	0 ASSED
TOTAL NUMBER OF PARCELS..... 3					0	237600	237600 100 %
					0	83160	83160 ASSED

PUBLIC UTILITY REPORT BY PARCEL NUMBER
TAX DISTRICT: 22 .. CARLISLE TWP/MIDVIEW LSD

PARCEL NUMBER	OWNER NAME	LEGAL DESCRIPTION	CLASS	ACRES	LAND	BUILDING	TOTAL
10-00-003-500-009	BALTIMORE & OHIO RR CSX SYSTEM	USED IN OPERATION	840	36.730	0 0	0 0	0 100 % 0 ASSED
10-00-025-500-004	BALTIMORE & OHIO RR CSX SYSTEM	USED IN OPERATION	840	0.210	0 0	0 0	0 100 % 0 ASSED
10-22-999-500-998	CSX TRANSPORTATION INC	PUBLIC UTILITY-USED PERSONAL PROPERTY	840	0.000	85290 29850	0 0	85290 100 % 29850 ASSED
10-22-999-998-998	AMERICAN TRANSMISSION SYSTEMS INC	PUBLIC UTILITIES PERSONAL PROPERTY	881	0.000	0 0	10103940 3536380	10103940 100 % 3536380 ASSED
10-22-999-999-968	BUCKEYE POWER INC 6677 BUSCH BLVD	PUBLIC UTILITIES PERSONAL PROPERTY	881	0.000	0 0	4890 1710	4890 100 % 1710 ASSED
10-22-999-999-976	OHIO TELEPHONE & TELEGRAPH COMPANY	PUBLIC UTILITIES PERSONAL PROPERTY	881	0.000	0 0	0 0	0 100 % 0 ASSED
10-22-999-999-977	COLUMBIA GAS TRANSMISSION CORP	PUBLIC UTILITIES PERSONAL PROPERTY	881	0.000	0 0	1601800 560630	1601800 100 % 560630 ASSED
10-22-999-999-978	OHIO EDISON CO FIRST ENERGY	PUBLIC UTILITIES PERSONAL PROPERTY	881	0.000	0 0	391170 136910	391170 100 % 136910 ASSED
10-22-999-999-989	LORAIN-MEDINA RURAL ELEC CO-OP	PUBLIC UTILITIES PERSONAL PROPERTY	881	0.000	0 0	31230 10930	31230 100 % 10930 ASSED
10-22-999-999-994	PHONETEL TECHNOLOGIES INC %MARVIN F POER & CO	PUBLIC UTILITIES PERSONAL PROPERTY	881	0.000	0 0	0 0	0 100 % 0 ASSED
10-22-999-999-995	COLUMBIA GAS OF OHIO INC 200 CIVIC CENTER DR	PUBLIC UTILITIES PERSONAL PROPERTY	881	0.000	0 0	516290 180700	516290 100 % 180700 ASSED
10-22-999-999-998	CSX TRANSPORTATION INC	PUBLIC UTILITIES PERSONAL PROPERTY	861	0.000	0 0	0 0	0 100 % 0 ASSED
DISTRICT 22 TOTALS - TOTAL NUMBER OF PERSONAL PROPERTY PARCELS... 9					0 0	12649320 4427260	12649320 100 % 4427260 ASSED
TOTAL NUMBER OF REAL PROPERTY PARCELS..... 3					85290 29850	0 0	85290 100 % 29850 ASSED
TOTAL NUMBER OF PARCELS..... 12					85290 29850	12649320 4427260	12734610 100 % 4457110 ASSED

PUBLIC UTILITY REPORT BY PARCEL NUMBER
TAX DISTRICT: 24 .. CARLISLE TWP/OBERLIN CSD

PARCEL NUMBER	OWNER NAME	LEGAL DESCRIPTION	CLASS	ACRES	LAND	BUILDING	TOTAL
10-24-999-998-998	AMERICAN TRANSMISSION SYSTEMS INC	PUBLIC UTILITIES PERSONAL PROPERTY	881	0.000	0	5310 1860	5310 100 % 1860 ASSED
10-24-999-999-968	BUCKEYE POWER INC 6677 BUSCH BLVD	PUBLIC UTILITIES PERSONAL PROPERTY	881	0.000	0	830 290	830 100 % 290 ASSED
10-24-999-999-977	COLUMBIA GAS TRANSMISSION CORP	PUBLIC UTILITIES PERSONAL PROPERTY	881	0.000	0	0 0	0 100 % 0 ASSED
10-24-999-999-978	OHIO EDISON CO FIRST ENERGY	PUBLIC UTILITIES PERSONAL PROPERTY	881	0.000	0	35030 12260	35030 100 % 12260 ASSED
10-24-999-999-989	LORAIN-MEDINA RURAL ELEC CO-OP	PUBLIC UTILITIES PERSONAL PROPERTY	881	0.000	0	3770 1320	3770 100 % 1320 ASSED
10-24-999-999-995	COLUMBIA GAS OF OHIO INC 200 CIVIC CENTER DR	PUBLIC UTILITIES PERSONAL PROPERTY	881	0.000	0	19340 6770	19340 100 % 6770 ASSED
DISTRICT 24 TOTALS - TOTAL NUMBER OF PERSONAL PROPERTY PARCELS... 6					0	64280	64280 100 %
					0	22500	22500 ASSED
TOTAL NUMBER OF REAL PROPERTY PARCELS..... 0					0	0	0 100 %
					0	0	0 ASSED
TOTAL NUMBER OF PARCELS..... 6					0	64280	64280 100 %
					0	22500	22500 ASSED

LORAIN COUNTY
PUBLIC UTILITY REPORT BY PARCEL NUMBER
TAX DISTRICT: 25 .. COLUMBIA TWP/COLUMBIA LSD

PARCEL NUMBER	OWNER NAME	LEGAL DESCRIPTION	CLASS	ACRES	LAND	BUILDING	TOTAL
12-25-999-999-995	COLUMBIA GAS OF OHIO INC 200 CIVIC CENTER DR	PUBLIC UTILITIES PERSONAL PROPERTY	881	0.000	0 0	1061400 371490	1061400 100 % 371490 ASSED
12-25-999-999-996	CLEVELAND ELECTRIC ILLUMINATING CO	PUBLIC UTILITIES PERSONAL PROPERTY	881	0.000	0 0	5648260 1976890	5648260 100 % 1976890 ASSED
DISTRICT 25 TOTALS - TOTAL NUMBER OF PERSONAL PROPERTY PARCELS... 13					0 0	15490170 5421560	15490170 100 % 5421560 ASSED
TOTAL NUMBER OF REAL PROPERTY PARCELS..... 3					86710 30350	0 0	86710 100 % 30350 ASSED
TOTAL NUMBER OF PARCELS..... 16					86710 30350	15490170 5421560	15576880 100 % 5451910 ASSED

LORAIN COUNTY
 PUBLIC UTILITY REPORT BY PARCEL NUMBER
 TAX DISTRICT: 27 .. COLUMBIA TWP/STRONGSVILLE CSD

PARCEL NUMBER	OWNER NAME	LEGAL DESCRIPTION	CLASS	ACRES	LAND	BUILDING	TOTAL
12-00-010-500-001	BALTIMORE & OHIO RR CSX SYSTEM	USED IN OPERATION	840	5.130	0 0	0 0	0 100 % 0 ASSED
12-00-010-500-002	BALTIMORE & OHIO RR CSX SYSTEM	USED IN OPERATION R W BETWEEN CUY & MEDINA	840	1.520	0 0	0 0	0 100 % 0 ASSED
12-27-999-500-998	CSX TRANSPORTATION INC	PUBLIC UTILITY-USED PERSONAL PROPERTY	840	0.000	14800 5180	0 0	14800 100 % 5180 ASSED
12-27-999-998-998	AMERICAN TRANSMISSION SYSTEMS INC	PUBLIC UTILITIES PERSONAL PROPERTY	881	0.000	0 0	310 110	310 100 % 110 ASSED
12-27-999-999-977	COLUMBIA GAS TRANSMISSION CORP	PUBLIC UTILITIES PERSONAL PROPERTY	881	0.000	0 0	0 0	0 100 % 0 ASSED
12-27-999-999-978	OHIO EDISON CO FIRST ENERGY	PUBLIC UTILITIES PERSONAL PROPERTY	881	0.000	0 0	2110 740	2110 100 % 740 ASSED
12-27-999-999-980	GTE NORTH INC	PUBLIC UTILITIES PERSONAL PROPERTY	881	0.000	0 0	0 0	0 100 % 0 ASSED
12-27-999-999-995	COLUMBIA GAS OF OHIO INC 200 CIVIC CENTER DR	PUBLIC UTILITIES PERSONAL PROPERTY	881	0.000	0 0	17600 6160	17600 100 % 6160 ASSED
12-27-999-999-998	CSX TRANSPORTATION INC TAX DEPT C910	PUBLIC UTILITIES PERSONAL PROPERTY	861	0.000	0 0	0 0	0 100 % 0 ASSED
DISTRICT 27 TOTALS - TOTAL NUMBER OF PERSONAL PROPERTY PARCELS... 6					0 0	20020 7010	20020 100 % 7010 ASSED
TOTAL NUMBER OF REAL PROPERTY PARCELS..... 3					14800 5180	0 0	14800 100 % 5180 ASSED
TOTAL NUMBER OF PARCELS..... 9					14800 5180	20020 7010	34820 100 % 12190 ASSED

LORAIN COUNTY
 PUBLIC UTILITY REPORT BY PARCEL NUMBER
 TAX DISTRICT: 28 .. EATON TWP/MIDVIEW LSD

PARCEL NUMBER	OWNER NAME	LEGAL DESCRIPTION	CLASS	ACRES	LAND	BUILDING	TOTAL
11-28-999-999-994	PHONETEL TECHNOLOGIES INC %MARVIN F POER & CO	PUBLIC UTILITIES PERSONAL PROPERTY	881	0.000	0 0	0 0	0 100 % 0 ASSED
11-28-999-999-995	COLUMBIA GAS OF OHIO INC 200 CIVIC CENTER DR	PUBLIC UTILITIES PERSONAL PROPERTY	881	0.000	0 0	866230 303180	866230 100 % 303180 ASSED
11-28-999-999-998	CSX TRANSPORTATION INC TAX DEPT C910	PUBLIC UTILITIES PERSONAL PROPERTY	861	0.000	0 0	0 0	0 100 % 0 ASSED
DISTRICT 28 TOTALS - TOTAL NUMBER OF PERSONAL PROPERTY PARCELS... 14					0 0	6478280 2267400	6478280 100 % 2267400 ASSED
TOTAL NUMBER OF REAL PROPERTY PARCELS..... 3					129030 45160	0 0	129030 100 % 45160 ASSED
TOTAL NUMBER OF PARCELS..... 17					129030 45160	6478280 2267400	6607310 100 % 2312560 ASSED

PARCEL NUMBER	OWNER NAME	LEGAL DESCRIPTION	CLASS	ACRES	LAND	BUILDING	TOTAL
06-22-018-500-020	BALTIMORE & OHIO RR CSX SYSTEM	USED IN OPERATION	840	0.040	0	0	0 100 % 0 ASSED
06-22-018-500-021	BALTIMORE & OHIO RR CSX SYSTEM	USED IN OPERATION	840	3.040	0	0	0 100 % 0 ASSED
06-24-013-500-001	PENNSYLVANIA LINES LLC	USED IN OPERATION W OF R STRIP 100 X 600	840	1.150	0	0	0 100 % 0 ASSED
06-24-013-500-002	PENNSYLVANIA LINES LLC	USED IN OPERATION W OF R 110 X 410	840	1.040	0	0	0 100 % 0 ASSED
06-24-018-500-001	PENNSYLVANIA LINES LLC	USED IN OPERATION W OF R STRIP 100 X 1259	840	3.180	0	0	0 100 % 0 ASSED
06-24-019-500-001	PENNSYLVANIA LINES LLC	USED IN OPERATION W OF R 110.00 X 1316.00	840	3.300	0	0	0 100 % 0 ASSED
06-24-020-500-001	PENNSYLVANIA LINES LLC	USED IN OPERATION W OF R STRIP 100 X 1238	840	3.130	0	0	0 100 % 0 ASSED
06-24-020-500-002	PENNSYLVANIA LINES LLC	USED IN OPERATION W OF R	840	0.300	0	0	0 100 % 0 ASSED
06-24-021-500-001	PENNSYLVANIA LINES LLC	USED IN OPERATION STRIP 110 X 1206	840	2.050	0	0	0 100 % 0 ASSED
06-24-022-500-001	PENNSYLVANIA LINES LLC	USED IN OPERATION W OF R STRIP 100 X 562	840	1.670	0	0	0 100 % 0 ASSED
06-24-022-500-002	PENNSYLVANIA LINES LLC	USED IN OPERATION W OF R STRIP 115 X 480	840	1.270	0	0	0 100 % 0 ASSED
06-24-022-500-003	PENNSYLVANIA LINES LLC	USED IN OPERATION W OF R 10.00 X 1338.00	840	0.310	0	0	0 100 % 0 ASSED
06-24-022-500-004	PENNSYLVANIA LINES LLC	USED IN OPERATION W OF R 10 X 1014	840	0.230	0	0	0 100 % 0 ASSED
06-24-023-500-001	PENNSYLVANIA LINES LLC	USED IN OPERATION W OF R STRIP 115 X 1270	840	3.360	0	0	0 100 % 0 ASSED

LORAIN COUNTY
 PUBLIC UTILITY REPORT BY PARCEL NUMBER
 TAX DISTRICT: 31 .. ELYRIA TWP/ELYRIA CSD

PARCEL NUMBER	OWNER NAME	LEGAL DESCRIPTION	CLASS	ACRES	LAND	BUILDING	TOTAL
06-31-999-999-978	OHIO EDISON CO FIRST ENERGY	PUBLIC UTILITIES PERSONAL PROPERTY	881	0.000	0	8273540	8273540 100 % 2895740 ASSED
06-31-999-999-980	GTE NORTH INC	PUBLIC UTILITY	881	0.000	0	0	0 100 % 0 ASSED
06-31-999-999-986	INVISION TELECOM	PUBLIC UTILITY ADD TO DUPLICATE 12-1-99 PARCEL DELETED IN ERROR	881	0.000	0	0	0 100 % 0 ASSED
06-31-999-999-987	WILTEL COMMUNICATIONS LLC AD VALOREM TAX DEPARTMENT	PUBLIC UTILITIES PERSONAL PROPERTY	881	0.000	0	0	0 100 % 0 ASSED
06-31-999-999-989	ARCH WIRELESS OPERATING CO INC	PUBLIC UTILITY PERSONAL PROPERTY	881	0.000	0	0	0 100 % 0 ASSED
06-31-999-999-994	PHONETEL TECHNOLOGIES INC C/O MARVIN F POER & CO	PUBLIC UTILITIES PERSONAL PROPERTY	881	0.000	0	0	0 100 % 0 ASSED
06-31-999-999-995	COLUMBIA GAS OF OHIO INC 200 CIVIC CENTER DR	PUBLIC UTILITIES PERSONAL PROPERTY	881	0.000	0	864310 302510	864310 100 % 302510 ASSED
06-31-999-999-998	CSX TRANSPORTATION INC TAX DEPT C910	PUBLIC UTILITIES PERSONAL PROPERTY	861	0.000	0	0	0 100 % 0 ASSED
11-31-999-999-977	COLUMBIA GAS TRANSMISSION CORP	PUBLIC UTILITIES PERSONAL PROPERTY	881	0.000	0	220970 77340	220970 100 % 77340 ASSED
DISTRICT 31 TOTALS - TOTAL NUMBER OF PERSONAL PROPERTY PARCELS... 18					0	10437050	10437050 100 %
					0	3652970	3652970 ASSED
TOTAL NUMBER OF REAL PROPERTY PARCELS..... 19					60920	0	60920 100 %
					21320	0	21320 ASSED
TOTAL NUMBER OF PARCELS..... 37					60920	10437050	10497970 100 %
					21320	3652970	3674290 ASSED

PARCEL NUMBER	OWNER NAME	LEGAL DESCRIPTION	CLASS	ACRES	LAND	BUILDING	TOTAL
05-00-075-501-001	PENNSYLVANIA LINES LLC	USED IN OPERATION	840	5.640	0 0	0 0	0 100 % 0 ASSED
05-00-076-501-001	PENNSYLVANIA LINES LLC	USED IN OPERATION	840	1.630	0 0	0 0	0 100 % 0 ASSED
05-00-086-501-001	PENNSYLVANIA LINES LLC	USED IN OPERATION	840	3.560	0 0	0 0	0 100 % 0 ASSED
06-23-008-500-019	BALTIMORE & OHIO RR CSX SYSTEM	USED IN OPERATION R-W B & D TR PT 20-16	840	10.450	0 0	0 0	0 100 % 0 ASSED
06-23-008-500-021	BALTIMORE & OHIO RR CSX SYSTEM	USED IN OPERATION	840	0.570	0 0	0 0	0 100 % 0 ASSED
06-23-030-500-001	PENNSYLVANIA LINES LLC	USED IN OPERATION STRIP 167.00 X 800.00	840	3.070	0 0	0 0	0 100 % 0 ASSED
06-23-030-500-002	PENNSYLVANIA LINES LLC	USED IN OPERATION STRIP 156.00 X 930.00	840	3.350	0 0	0 0	0 100 % 0 ASSED
06-24-009-500-011	BALTIMORE & OHIO RR CSX SYSTEM	USED IN OPERATION R-W- FRM S CORP LTO L 100	840	11.520	0 0	0 0	0 100 % 0 ASSED
06-24-011-500-001	PENNSYLVANIA LINES LLC	USED IN OPERATION W C TO E LINE 193.00 X 2556.00	840	11.350	0 0	0 0	0 100 % 0 ASSED
06-24-034-500-018	BALTIMORE & OHIO RR CSX SYSTEM	USED IN OPERATION R-W-FRM NS LOELST N CO LN	840	11.780	0 0	0 0	0 100 % 0 ASSED
06-24-088-500-015	BALTIMORE & OHIO RR CSX SYSTEM	USED IN OPERATION R-W-NS NYC CRSG SS LOWEL	840	1.770	0 0	0 0	0 100 % 0 ASSED
06-24-093-500-001	PENNSYLVANIA LINES LLC		840	0.290	0 0	0 0	0 100 % 0 ASSED
06-24-093-500-002	PENNSYLVANIA LINES LLC	USED IN OPERATION W RIV TO W CITY L 66.00 X 2580.00	840	3.920	0 0	0 0	0 100 % 0 ASSED
06-24-093-560-004	PENNSYLVANIA LINES LLC	USED IN OPERATION	840	5.250	0 0	0 0	0 100 % 0 ASSED

PARCEL NUMBER	OWNER NAME	LEGAL DESCRIPTION	CLASS	ACRES	LAND	BUILDING	TOTAL
06-25-015-500-002	PENNSYLVANIA LINES LLC	USED IN OPERATION NORTH OF TAYLOR	840	1.940	0 0	0 0	0 100 % 0 ASSED
06-25-016-500-002	PENNSYLVANIA LINES LLC	USED IN OPERATION NORTH OF TAYLOR	840	0.190	0 0	0 0	0 100 % 0 ASSED
06-25-016-500-003	PENNSYLVANIA LINES LLC	USED IN OPERATION NORTH OF TAYLOR	840	0.070	0 0	0 0	0 100 % 0 ASSED
06-25-016-500-005	PENNSYLVANIA LINES LLC	USED IN OPERATION NORTH OF TAYLOR	840	0.010	0 0	0 0	0 100 % 0 ASSED
06-25-016-500-006	PENNSYLVANIA LINES LLC	USED IN OPERATION NORTH OF TAYLOR	840	0.160	0 0	0 0	0 100 % 0 ASSED
06-25-016-500-007	PENNSYLVANIA LINES LLC	USED IN OPERATION NORTH OF TAYLOR	840	2.710	0 0	0 0	0 100 % 0 ASSED
06-25-025-500-002	PENNSYLVANIA LINES LLC	USED IN OPERATION	840	7.060	0 0	0 0	0 100 % 0 ASSED
06-25-027-500-001	PENNSYLVANIA LINES LLC	USED IN OPERATION STRIP 66 X 1330	840	2.010	0 0	0 0	0 100 % 0 ASSED
06-25-028-500-001	PENNSYLVANIA LINES LLC	USED IN OPERATION STRIP 122.00 X 11.50	840	3.240	0 0	0 0	0 100 % 0 ASSED
06-25-059-500-001	PENNSYLVANIA LINES LLC	USED IN OPERATION IRREG PCL RV TO RIV ST	840	1.340	0 0	0 0	0 100 % 0 ASSED
06-25-068-500-001	PENNSYLVANIA LINES LLC	USED IN OPERATION 120.00 X 400.00	840	1.170	0 0	0 0	0 100 % 0 ASSED
06-25-068-500-004	PENNSYLVANIA LINES LLC	USED IN OPERATION G H ELY 20.00 X 205.00	840	0.000	0 0	0 0	0 100 % 0 ASSED
06-25-070-500-001	PENNSYLVANIA LINES LLC	USED IN OPERATION E LINE STRIP 130.00 X 784.00	840	2.340	0 0	0 0	0 100 % 0 ASSED
06-25-070-500-002	PENNSYLVANIA LINES LLC	USED IN OPERATION SUMNER ST STRIPS 20 FT	840	0.280	0 0	0 0	0 100 % 0 ASSED

PUBLIC UTILITY REPORT BY PARCEL NUMBER
TAX DISTRICT: 33 .. ELYRIA CITY/ELYRIA CSD

17-Nov-2009

PARCEL NUMBER	OWNER NAME	LEGAL DESCRIPTION	CLASS	ACRES	LAND	BUILDING	TOTAL
06-26-099-500-001	PENNSYLVANIA LINES LLC	USED IN OPERATION N SD CEDR-AIVER 1.134 AC	840	0.730	0	0	0 100 % 0 ASSED
06-26-099-500-002	PENNSYLVANIA LINES LLC	USED IN OPERATION N SIDE CEDAR ST TO RIVER 66.00 X 776.00	840	1.130	0	0	0 100 % 0 ASSED
06-26-100-500-001	PENNSYLVANIA LINES LLC	USED IN OPERATION	840	0.160	0	0	0 100 % 0 ASSED
06-26-101-500-001	PENNSYLVANIA LINES LLC	USED IN OPERATION IRREG PCL NSW W RIVER	840	0.440	0	0	0 100 % 0 ASSED
06-33-990-999-999	QWEST COMMUNICATIONS CORP	PUBLIC UTILITIES	881	0.000	0	0	0 100 %
	QWEST COMMUNICATIONS RIDE	PERSONAL PROPERTY			0	0	0 ASSED
06-33-998-998-998	NATIONWIDE COMMUNICATIONS INC	PUBLIC UTILITIES	881	0.000	0	0	0 100 %
		PERSONAL PROPERTY			0	0	0 ASSED
06-33-998-998-999	EVERCOM SYSTEMS INC	PUBLIC UTILITY	881	0.000	0	0	0 100 %
		PERSONAL PROPERTY			0	0	0 ASSED
06-33-998-999-995	NATIONWIDE COMMUNICATIONS INC	PUBLIC UTILITIES	881	0.000	0	0	0 100 %
		PERSONAL PROPERTY			0	0	0 ASSED
		OUT OF BUSINESS					
06-33-998-999-996	SPACENET INC	PUBLIC UTILITIES	881	0.000	0	0	0 100 %
		OUT OF BUSINESS			0	0	0 ASSED
06-33-998-999-998	DAVEL COMMUNICATIONS INC	PUBLIC UTILITY	881	0.000	0	0	0 100 %
		PERSONAL PROPERTY			0	0	0 ASSED
06-33-999-500-560	NORFOLK SOUTHERN COMBINED RAILROAD SUBSIDIARIES	PUBLIC UTILITY-USED	840	0.000	221110	0	221110 100 %
		PERSONAL PROPERTY			77390	0	77390 ASSED
06-33-999-500-998	CSX TRANSPORTATION INC	PUBLIC UTILITY-USED	840	0.000	121430	0	121430 100 %
		PERSONAL PROPERTY			42500	0	42500 ASSED
06-33-999-979-999	BROADWING COMMUNICATIONS LLC	PUBLIC UTILITIES	881	0.000	0	0	0 100 %
		PERSONAL PROPERTY			0	0	0 ASSED
06-33-999-989-999	LEVEL 3 COMMUNICATIONS LLC	PUBLIC UTILITIES	881	0.000	0	0	0 100 %
		PERSONAL PROPERTY			0	0	0 ASSED

LORAIN COUNTY
 PUBLIC UTILITY REPORT BY PARCEL NUMBER
 TAX DISTRICT: 33 .. ELYRIA CITY/ELYRIA CSD

PARCEL NUMBER	OWNER NAME	LEGAL DESCRIPTION	CLASS	ACRES	LAND	BUILDING	TOTAL
06-33-999-990-990	LCI INTERNATIONAL TELECOM CORP	PUBLIC UTILITY PERSONAL PROPERTY	881	0.000	0 0	0 0	0 100 % 0 ASSED
06-33-999-998-998	AMERICAN TRANSMISSION SYSTEMS INC	PUBLIC UTILITIES PERSONAL PROPERTY	881	0.000	0 0	5190140 1816550	5190140 100 % 1816550 ASSED
06-33-999-998-999	PAGENET INC	PUBLIC UTILITIES PERSONAL PROPERTY	881	0.000	0 0	0 0	0 100 % 0 ASSED
06-33-999-999-560	NORFOLK SOUTHERN COMBINED RAILROAD SUBSIDIARIES	PUBLIC UTILITIES PERSONAL PROPERTY	861	0.000	0 0	0 0	0 100 % 0 ASSED
06-33-999-999-976	OHIO TELEPHONE & TELEGRAPH COMPANY	PUBLIC UTILITIES PERSONAL PROPERTY	881	0.000	0 0	0 0	0 100 % 0 ASSED
06-33-999-999-977	COLUMBIA GAS TRANSMISSION CORP	PUBLIC UTILITIES PERSONAL PROPERTY	881	0.000	0 0	0 0	0 100 % 0 ASSED
06-33-999-999-978	OHIO EDISON CO FIRST ENERGY	PUBLIC UTILITIES PERSONAL PROPERTY	881	0.000	0 0	36386770 12735370	36386770 100 % 12735370 ASSED
06-33-999-999-987	WILTEL COMMUNICATIONS LLC AD VALOREM TAX DEPARTMENT	PUBLIC UTILITIES PERSONAL PROPERTY	881	0.000	0 0	0 0	0 100 % 0 ASSED
06-33-999-999-994	PHONETEL TECHNOLOGIES INC %MARVIN F POER & CO	PUBLIC UTILITIES PERSONAL PROPERTY	881	0.000	0 0	0 0	0 100 % 0 ASSED
06-33-999-999-995	COLUMBIA GAS OF OHIO INC 200 CIVIC CENTER DR	PUBLIC UTILITIES PERSONAL PROPERTY	881	0.000	0 0	5556110 1944640	5556110 100 % 1944640 ASSED
06-33-999-999-996	AT&T GLOBAL NETWORK SVS LLC AT&T COMMUNICATIONS	PUBLIC UTILITIES PERSONAL PROPERTY	881	0.000	0 0	0 0	0 100 % 0 ASSED
06-33-999-999-998	CSX TRANSPORTATION INC TAX DEPT C910	PUBLIC UTILITIES PERSONAL PROPERTY	861	0.000	0 0	0 0	0 100 % 0 ASSED
06-33-999-999-999	AMERITECH WIRELESS COMMUNICAT'IONS LLC #5-999	PUBLIC UTILITIES PERSONAL PROPERTY	881	0.000	0 0	0 0	0 100 % 0 ASSED
DISTRICT 33 TOTALS - TOTAL NUMBER OF PERSONAL PROPERTY PARCELS... 21					0	47133020	47133020 100 %
					0	16496560	16496560 ASSED
TOTAL NUMBER OF REAL PROPERTY PARCELS..... 62					342540	0	342540 100 %
					119890	0	119890 ASSED
TOTAL NUMBER OF PARCELS..... 83					342540	47133020	47475560 100 %
					119890	16496560	16616450 ASSED

PUBLIC UTILITY REPORT BY PARCEL NUMBER
 TAX DISTRICT: 34 .. ELYRIA CITY/MIDVIEW LSD


PARCEL NUMBER	OWNER NAME	LEGAL DESCRIPTION	CLASS	ACRES	LAND	BUILDING	TOTAL
06-34-999-500-998	CSX TRANSPORTATION INC	PUBLIC UTILITY-USED PERSONAL PROPERTY	840	0.000	5170 1810	0 0	5170 100 % 1810 ASSED
06-34-999-998-998	AMERICAN TRANSMISSION SYSTEMS INC	PUBLIC UTILITIES PERSONAL PROPERTY	881	0.000	0 0	7207000 2522450	7207000 100 % 2522450 ASSED
06-34-999-999-978	OHIO EDISON CO FIRST ENERGY	PUBLIC UTILITIES PERSONAL PROPERTY	881	0.000	0 0	9644110 3375440	9644110 100 % 3375440 ASSED
06-34-999-999-995	COLUMBIA GAS OF OHIO INC 200 CIVIC CENTER DR	PUBLIC UTILITIES PERSONAL PROPERTY	881	0.000	0 0	483510 169230	483510 100 % 169230 ASSED
06-34-999-999-998	CSX TRANSPORTATION INC TAX DEPT C910	PUBLIC UTILITIES PERSONAL PROPERTY	861	0.000	0 0	0 0	0 100 % 0 ASSED
10-00-003-500-010	BALTIMORE & OHIO RR CSX SYSTEM	USED IN OPERATION	840	2.200	0 0	0 0	0 100 % 0 ASSED
10-34-999-990-990	LCI INTERNATIONAL TELECOM CORPORATION	PUBLIC UTILITY PERSONAL PROPERTY	881	0.000	0 0	0 0	0 100 % 0 ASSED
DISTRICT 34 TOTALS - TOTAL NUMBER OF PERSONAL PROPERTY PARCELS... 5					0 0	17334620 6067120	17334620 100 % 6067120 ASSED
TOTAL NUMBER OF REAL PROPERTY PARCELS..... 2					5170 1810	0 0	5170 100 % 1810 ASSED
TOTAL NUMBER OF PARCELS..... 7					5170 1810	17334620 6067120	17339790 100 % 6068930 ASSED

PARCEL NUMBER	OWNER NAME	LEGAL DESCRIPTION	CLASS	ACRES	LAND	BUILDING	TOTAL	
16-35-999-997-999	GENUITY SOLUTIONS INC C/O LEVEL 3 COMMUNICATION	PUBLIC UTILITIES PERSONAL PROPERTY	881	0.000	0	0	0 100 % 0 ASSED	
16-35-999-998-998	AMERICAN TRANSMISSION SYSTEMS INC	PUBLIC UTILITIES PERSONAL PROPERTY	881	0.000	0	373340 130670	373340 100 % 130670 ASSED	
16-35-999-999-968	BUCKEYE POWER INC 6677 BUSCH BLVD	PUBLIC UTILITIES PERSONAL PROPERTY	881	0.000	0	4860 1700	4860 100 % 1700 ASSED	
16-35-999-999-976	OHIO TELEPHONE & TELEGRAPH COMPANY	PUBLIC UTILITIES PERSONAL PROPERTY	881	0.000	0	0	0 100 % 0 ASSED	
16-35-999-999-978	OHIO EDISON CO FIRST ENERGY	PUBLIC UTILITIES PERSONAL PROPERTY	881	0.000	0	2905570 1016950	2905570 100 % 1016950 ASSED	
16-35-999-999-982	WHEELING & LAKE ERIE RAILWAY COMPANY	PUBLIC UTILITIES PERSONAL PROPERTY	861	0.000	0	0	0 100 % 0 ASSED	
16-35-999-999-989	LORAIN-MEDINA RURAL ELEC CO-OP	PUBLIC UTILITIES PERSONAL PROPERTY	881	0.000	0	19770 6920	19770 100 % 6920 ASSED	
16-35-999-999-994	EAST OHIO GAS COMPANY DOMINION EAST OHIO	PUBLIC UTILITIES PERSONAL PROPERTY	881	0.000	0	942690 329940	942690 100 % 329940 ASSED	
16-35-999-999-995	COLUMBIA GAS OF OHIO INC 200 CIVIC CENTER DR	PUBLIC UTILITIES PERSONAL PROPERTY	881	0.000	0	213910 74870	213910 100 % 74870 ASSED	
16-35-999-999-996	PHONETEL TECHNOLOGIES INC	PUBLIC UTILITIES PERSONAL PROPERTY	881	0.000	0	0	0 100 % 0 ASSED	
16-35-999-999-997	WATERVILLE GAS & OIL CO 11 NORTH RIVER ROAD	PUBLIC UTILITIES PERSONAL PROPERTY	881	0.000	0	0	0 100 % 0 ASSED	
16-35-999-999-998	CSX TRANSPORTATION INC TAX DEPT C910	PUBLIC UTILITIES PERSONAL PROPERTY	861	0.000	0	0	0 100 % 0 ASSED	
16-35-999-999-999	AMERITECH WIRELESS COMMUNICATIONS LLC #5-999	PUBLIC UTILITIES PERSONAL PROPERTY	881	0.000	0	0	0 100 % 0 ASSED	
DISTRICT 35 TOTALS - TOTAL NUMBER OF PERSONAL PROPERTY PARCELS...					24	0	4787050	4787050 100 %
						0	1675470	1675470 ASSED
TOTAL NUMBER OF REAL PROPERTY PARCELS.....					3	147170	0	147170 100 %
						51510	0	51510 ASSED
TOTAL NUMBER OF PARCELS.....					27	147170	4787050	4934220 100 %
						51510	1675470	1726980 ASSED

PARCEL NUMBER	OWNER NAME	LEGAL DESCRIPTION	CLASS	ACRES	LAND	BUILDING	TOTAL
16-00-001-501-005	BALTIMORE & OHIO RR CSX SYSTEM	O/L 1	840	0.410	0 0	0 0	0 100 % 0 ASSED
16-00-001-501-006	BALTIMORE & OHIO RR CSX SYSTEM	USED IN OPERATION 90.00 X 000.00	840	0.000	0 0	0 0	0 100 % 0 ASSED
16-36-990-999-999	QWEST COMMUNICATIONS CORP QWEST COMMUNICATIONS RIDE	PUBLIC UTILITIES PERSONAL PROPERTY	881	0.000	0 0	0 0	0 100 % 0 ASSED
16-36-999-500-998	CSX TRANSPORTATION INC	PUBLIC UTILITY-USED PERSONAL PROPERTY	840	0.000	89630 31370	0 0	89630 100 % 31370 ASSED
16-36-999-997-999	GENUITY SOLUTIONS INC C/O LEVEL 3 COMMUNICATION	PUBLIC UTILITIES PERSONAL PROPERTY	881	0.000	0 0	0 0	0 100 % 0 ASSED
16-36-999-998-998	AMERICAN TRANSMISSION SYSTEMS INC	PUBLIC UTILITIES PERSONAL PROPERTY	881	0.000	0 0	82940 29030	82940 100 % 29030 ASSED
16-36-999-999-968	BUCKEYE POWER INC 6677 BUSCH BLVD	PUBLIC UTILITIES PERSONAL PROPERTY	881	0.000	0 0	60 20	60 100 % 20 ASSED
16-36-999-999-977	COLUMBIA GAS TRANSMISSION CORP	PUBLIC UTILITIES PERSONAL PROPERTY	881	0.000	0 0	67690 23690	67690 100 % 23690 ASSED
16-36-999-999-978	OHIO EDISON CO FIRST ENERGY	PUBLIC UTILITIES PERSONAL PROPERTY	881	0.000	0 0	631970 221190	631970 100 % 221190 ASSED
16-36-999-999-995	COLUMBIA GAS OF OHIO INC 200 CIVIC CENTER DR	PUBLIC UTILITIES PERSONAL PROPERTY	881	0.000	0 0	373400 130690	373400 100 % 130690 ASSED
16-36-999-999-998	CSX TRANSPORTATION INC TAX DEPT C910	PUBLIC UTILITIES PERSONAL PROPERTY	861	0.000	0 0	0 0	0 100 % 0 ASSED
DISTRICT 36 TOTALS - TOTAL NUMBER OF PERSONAL PROPERTY PARCELS... 11					0 0	1161400 406490	1161400 100 % 406490 ASSED
TOTAL NUMBER OF REAL PROPERTY PARCELS..... 14					89630 31370	0 0	89630 100 % 31370 ASSED
TOTAL NUMBER OF PARCELS..... 25					89630 31370	1161400 406490	1251030 100 % 437860 ASSED

LORAIN COUNTY
 PUBLIC UTILITY REPORT BY PARCEL NUMBER
 TAX DISTRICT: 37 .. HENRIETTA TWP/FIRELANDS LSD

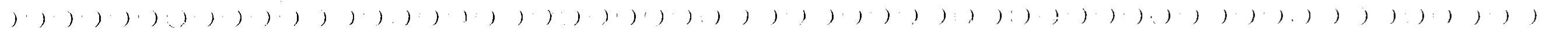
PARCEL NUMBER	OWNER NAME	LEGAL DESCRIPTION	CLASS	ACRES	LAND	BUILDING	TOTAL	
08-37-999-990-990	QWEST COMMUNICATIONS CORP	PUBLIC UTILITY	881	0.000	0	0	0 100 %	
	QWEST COMMUNICATIONS RIDE	PERSONAL PROPERTY			0	0	0 ASSED	
08-37-999-998-998	AMERICAN TRANSMISSION SYSTEMS INC	PUBLIC UTILITIES	881	0.000	0	368770	368770 100 %	
		PERSONAL PROPERTY			0	129070	129070 ASSED	
08-37-999-999-968	BUCKEYE POWER INC	PUBLIC UTILITIES	881	0.000	0	4910	4910 100 %	
	6677 BUSCH BLVD	PERSONAL PROPERTY			0	1720	1720 ASSED	
08-37-999-999-976	OHIO TELEPHONE & TELEGRAPH COMPANY	PUBLIC UTILITIES	881	0.000	0	0	0 100 %	
		PERSONAL PROPERTY			0	0	0 ASSED	
08-37-999-999-977	COLUMBIA GAS TRANSMISSION CORP	PUBLIC UTILITIES	881	0.000	0	648170	648170 100 %	
		PERSONAL PROPERTY			0	226860	226860 ASSED	
08-37-999-999-978	OHIO EDISON CO	PUBLIC UTILITIES	881	0.000	0	2457860	2457860 100 %	
	FIRST ENERGY	PERSONAL PROPERTY			0	860250	860250 ASSED	
08-37-999-999-989	LORAIN-MEDINA RURAL ELEC CO-OP	PUBLIC UTILITIES	881	0.000	0	28370	28370 100 %	
		PERSONAL PROPERTY			0	9930	9930 ASSED	
08-37-999-999-994	EAST OHIO GAS COMPANY	PUBLIC UTILITIES	881	0.000	0	764290	764290 100 %	
	DOMINION EAST OHIO	PERSONAL PROPERTY			0	267500	267500 ASSED	
08-37-999-999-995	COLUMBIA GAS OF OHIO INC	PUBLIC UTILITIES	881	0.000	0	84400	84400 100 %	
	200 CIVIC CENTER DR	PERSONAL PROPERTY			0	29540	29540 ASSED	
DISTRICT 37 TOTALS - TOTAL NUMBER OF PERSONAL PROPERTY PARCELS...					9	0	4356770	4356770 100 %
						0	1524870	1524870 ASSED
TOTAL NUMBER OF REAL PROPERTY PARCELS.....					0	0	0	0 100 %
						0	0	0 ASSED
TOTAL NUMBER OF PARCELS.....					9	0	4356770	4356770 100 %
						0	1524870	1524870 ASSED



PARCEL NUMBER	OWNER NAME	LEGAL DESCRIPTION	CLASS	ACRES	LAND	BUILDING	TOTAL
15-39-999-999-985	NORTHEAST OHIO NATURAL GAS CORP	PUBLIC UTILITIES PERSONAL PROPERTY	881	0.000	0	290	290 100 % 100 ASSED
21-00-330-330-999	VECTREN ENERGY DELIVERY OF OHIO INC	PUBLIC UTILITY PERSONAL PROPERTY	881	0.000	0	77170	77170 100 % 27010 ASSED
21-00-650-650-999	DUKE ENERGY OHIO INC TAX DEPARTMENT	PUBLIC UTILITY PERSONAL PROPERTY	881	0.000	0	129800	129800 100 % 45430 ASSED
21-02-010-500-001	WHEELING & LAKE ERIE RAILWAY COMPANY	USED IN OPERATION	840	1.660	0	0	0 100 % 0 ASSED
21-02-011-500-001	WHEELING & LAKE ERIE RAILWAY COMPANY	USED IN OPERATION	840	1.660	0	0	0 100 % 0 ASSED
21-02-014-500-001	WHEELING & LAKE ERIE RAILWAY COMPANY	USED IN OPERATION	840	1.580	0	0	0 100 % 0 ASSED
21-02-015-500-001	WHEELING & LAKE ERIE RAILWAY COMPANY	USED IN OPERATION	840	1.590	0	0	0 100 % 0 ASSED
21-02-018-500-001	WHEELING & LAKE ERIE RAILWAY COMPANY	USED IN OPERATION	840	2.480	0	0	0 100 % 0 ASSED
21-02-019-500-001	WHEELING & LAKE ERIE RAILWAY COMPANY	USED IN OPERATION	840	10.190	0	0	0 100 % 0 ASSED
21-03-000-500-001	WHEELING & LAKE ERIE RAILWAY COMPANY	USED IN OPERATION	840	7.200	0	0	0 100 % 0 ASSED
21-13-000-500-001	WHEELING & LAKE ERIE RAILWAY COMPANY	USED IN OPERATION	840	6.280	0	0	0 100 % 0 ASSED
21-14-000-500-001	WHEELING & LAKE ERIE RAILWAY COMPANY	USED IN OPERATION	840	1.950	0	0	0 100 % 0 ASSED
21-14-000-500-002	WHEELING & LAKE ERIE RAILWAY COMPANY	USED IN OPERATION	840	6.920	0	0	0 100 % 0 ASSED
21-17-001-500-001	WHEELING & LAKE ERIE RAILWAY COMPANY	USED IN OPERATION STRIP 66 X 3390	840	5.140	0	0	0 100 % 0 ASSED

LORAIN COUNTY
 PUBLIC UTILITY REPORT BY PARCEL NUMBER
 TAX DISTRICT: 39 .. HUNTINGTON TWP/BLACK RIVER LSD

PARCEL NUMBER	OWNER NAME	LEGAL DESCRIPTION	CLASS	ACRES	LAND	BUILDING	TOTAL
21-17-002-500-001	WHEELING & LAKE ERIE RAILWAY COMPANY	USED IN OPERATION STRIP 66 X 1154	840	1.750	0	0	0 100 % 0 ASSED
21-17-011-500-001	WHEELING & LAKE ERIE RAILWAY COMPANY	USED IN OPERATION	840	0.410	0	0	0 100 % 0 ASSED
21-17-012-500-001	WHEELING & LAKE ERIE RAILWAY COMPANY	USED IN OPERATION	840	5.020	0	0	0 100 % 0 ASSED
21-17-013-500-001	WHEELING & LAKE ERIE RAILWAY COMPANY	USED IN OPERATION	840	4.810	0	0	0 100 % 0 ASSED
21-17-014-500-001	WHEELING & LAKE ERIE RAILWAY COMPANY	USED IN OPERATION	840	3.040	0	0	0 100 % 0 ASSED
21-39-440-999-999	SUBURBAN NATURAL GAS CO	PUBLIC UTILITIES PERSONAL PROPERTY	881	0.000	0	0	0 100 % 0 ASSED
21-39-997-998-999	ORWELL NATURAL GAS CO INC 8500 STATION STREET	PUBLIC UTILITIES PERSONAL PROPERTY	881	0.000	0	0	0 100 % 0 ASSED
21-39-999-500-982	WHEELING & LAKE ERIE RAILWAY COMPANY	PUBLIC UTILITY-USED PERSONAL PROPERTY	840	0.000	30230 10580	0	30230 100 % 10580 ASSED
21-39-999-992-999	GAS TRANSPORT INC	PUBLIC UTILITY PERSONAL PROPERTY	881	0.000	0	0	0 100 % 0 ASSED
21-39-999-994-999	NATIONAL GAS & OIL COOP 1500 GRANVILLE ROAD	PUBLIC UTILITIES PERSONAL PROPERTY	881	0.000	0	2370 830	2370 100 % 830 ASSED
21-39-999-998-998	AMERICAN TRANSMISSION SYSTEMS INC	PUBLIC UTILITIES PERSONAL PROPERTY	881	0.000	0	10060 3520	10060 100 % 3520 ASSED
21-39-999-999-968	BUCKEYE POWER INC 6677 BUSCH BLVD	PUBLIC UTILITIES PERSONAL PROPERTY	881	0.000	0	11740 4110	11740 100 % 4110 ASSED
21-39-999-999-977	COLUMBIA GAS TRANSMISSION CORP	PUBLIC UTILITIES PERSONAL PROPERTY	881	0.000	0	2448090 856830	2448090 100 % 856830 ASSED
21-39-999-999-978	OHIO EDISON CO FIRST ENERGY	PUBLIC UTILITIES PERSONAL PROPERTY	881	0.000	0	66060 23120	66060 100 % 23120 ASSED



LORAIN COUNTY
 PUBLIC UTILITY REPORT BY PARCEL NUMBER
 TAX DISTRICT: 39 .. HUNTINGTON TWP/BLACK RIVER LSD

PARCEL NUMBER	OWNER NAME	LEGAL DESCRIPTION	CLASS	ACRES	LAND	BUILDING	TOTAL
21-39-999-999-981	WHEELING & LAKE ERIE RAILWAY COMPANY	PUBLIC UTILITIES PERSONAL PROPERTY	861	0.000	0 0	0 0	0 100 % 0 ASSED
21-39-999-999-989	LORAIN-MEDINA RURAL ELEC CO-OP	PUBLIC UTILITIES PERSONAL PROPERTY	881	0.000	0 0	59430 20800	59430 100 % 20800 ASSED
21-39-999-999-994	EAST OHIO GAS COMPANY DOMINION EAST OHIO	PUBLIC UTILITY PERSONAL PROPERTY	881	0.000	0 0	68000 23800	68000 100 % 23800 ASSED
21-39-999-999-995	COLUMBIA GAS OF OHIO INC 200 CIVIC CENTER DR	PUBLIC UTILITIES PERSONAL PROPERTY	881	0.000	0 0	306770 107370	306770 100 % 107370 ASSED
21-39-999-999-997	WATERVILLE GAS & OIL CO 11 NORTH RIVER ROAD	PUBLIC UTILITIES PERSONAL PROPERTY	881	0.000	0 0	0 0	0 100 % 0 ASSED
22-39-999-999-997	ENERGY MANAGEMENT SYSTEM INC	PUBLIC UTILITY	881	0.000	0 0	0 0	0 100 % 0 ASSED
DISTRICT 39 TOTALS - TOTAL NUMBER OF PERSONAL PROPERTY PARCELS... 17					0 0	3179780 1112920	3179780 100 % 1112920 ASSED
TOTAL NUMBER OF REAL PROPERTY PARCELS..... 17					30230 10580	0 0	30230 100 % 10580 ASSED
TOTAL NUMBER OF PARCELS..... 34					30230 10580	3179780 1112920	3210010 100 % 1123500 ASSED

PARCEL NUMBER	OWNER NAME	LEGAL DESCRIPTION	CLASS	ACRES	LAND	BUILDING	TOTAL	
15-40-999-999-949	PHONETEL TECHNOLOGIES INC %MARVIN F POER & CO	PUBLIC UTILITIES PERSONAL PROPERTY	881	0.000	0 0	0 0	0 100 % 0 ASSED	
15-40-999-999-968	BUCKEYE POWER INC 6677 BUSCH BLVD	PUBLIC UTILITIES PERSONAL PROPERTY	881	0.000	0 0	24370 8530	24370 100 % 8530 ASSED	
15-40-999-999-977	COLUMBIA GAS TRANSMISSION CORP	PUBLIC UTILITIES PERSONAL PROPERTY	881	0.000	0 0	4703540 1646240	4703540 100 % 1646240 ASSED	
15-40-999-999-978	OHIO EDISON CO FIRST ENERGY	PUBLIC UTILITIES PERSONAL PROPERTY	881	0.000	0 0	2001090 700380	2001090 100 % 700380 ASSED	
15-40-999-999-982	WHEELING & LAKE ERIE RAILWAY COMPANY	PUBLIC UTILITIES PERSONAL PROPERTY	861	0.000	0 0	0 0	0 100 % 0 ASSED	
15-40-999-999-985	NORTHEAST OHIO NATURAL GAS CORP	PUBLIC UTILITIES PERSONAL PROPERTY	881	0.000	0 0	540 190	540 100 % 190 ASSED	
15-40-999-999-989	LORAIN-MEDINA RURAL ELEC CO-OP	PUBLIC UTILITIES PERSONAL PROPERTY	881	0.000	0 0	85800 30030	85800 100 % 30030 ASSED	
15-40-999-999-994	EAST OHIO GAS COMPANY DOMINION EAST OHIO	PUBLIC UTILITIES PERSONAL PROPERTY	881	0.000	0 0	1076230 376680	1076230 100 % 376680 ASSED	
15-40-999-999-995	COLUMBIA GAS OF OHIO INC 200 CIVIC CENTER DR	PUBLIC UTILITIES PERSONAL PROPERTY	881	0.000	0 0	919260 321740	919260 100 % 321740 ASSED	
15-40-999-999-997	WATERVILLE GAS & OIL CO 11 NORTH RIVER ROAD	PUBLIC UTILITIES PERSONAL PROPERTY	881	0.000	0 0	0 0	0 100 % 0 ASSED	
16-40-999-999-994	ENERGY MANAGEMENT SYSTEMS INC	PUBLIC UTILITY	881	0.000	0 0	0 0	0 100 % 0 ASSED	
DISTRICT 40 TOTALS - TOTAL NUMBER OF PERSONAL PROPERTY PARCELS...					22	0 0	9374600 3281110	9374600 100 % 3281110 ASSED
TOTAL NUMBER OF REAL PROPERTY PARCELS.....					3	157140 55000	0 0	157140 100 % 55000 ASSED
TOTAL NUMBER OF PARCELS.....					25	157140 55000	9374600 3281110	9531740 100 % 3336110 ASSED

PUBLIC UTILITY REPORT BY PARCEL NUMBER
TAX DISTRICT: 41 .. LAGR TWP/LAGR VIL/KEYSTONE LSD

PARCEL NUMBER	OWNER NAME	LEGAL DESCRIPTION	CLASS	ACRES	LAND	BUILDING	TOTAL
15-41-999-999-995	COLUMBIA GAS OF OHIO INC 200 CIVIC CENTER DR	PUBLIC UTILITIES PERSONAL PROPERTY	881	0.000	0 0	386570 135300	386570 100 % 135300 ASSED
15-41-999-999-999	AIRTOUCH PAGING OF OHIO INC	PUBLIC UTILITY	881	0.000	0 0	0 0	0 100 % 0 ASSED
DISTRICT 41 TOTALS - TOTAL NUMBER OF PERSONAL PROPERTY PARCELS... 12					0 0	3752150 1313250	3752150 100 % 1313250 ASSED
TOTAL NUMBER OF REAL PROPERTY PARCELS..... 4					30310 10610	0 0	30310 100 % 10610 ASSED
TOTAL NUMBER OF PARCELS..... 16					30310 10610	3752150 1313250	3782460 100 % 1323860 ASSED

PUBLIC UTILITY REPORT BY PARCEL NUMBER
TAX DISTRICT: 42 .. LORAIN CITY/LORAIN CSD

17-Nov-2009

PARCEL NUMBER	OWNER NAME	LEGAL DESCRIPTION	CLASS	ACRES	LAND	BUILDING	TOTAL
02-42-990-998-999	SAVVIS INC RASH & ASSOCIATES	PUBLIC UTILITIES PERSONAL PROPERTY	881	0.000	0 0	0 0	0 100 % 0 ASSED
02-42-998-500-999	REPUBLIC N&T RAILROAD INC	PUBLIC UTILITY USED	840	0.000	80370 28130	0 0	80370 100 % 28130 ASSED
02-42-998-998-998	NATIONWIDE COMMUNICATIONS INC	PUBLIC UTILITIES PERSONAL PROPERTY	881	0.000	0 0	0 0	0 100 % 0 ASSED
02-42-998-999-986	FIRSTENERGY GENERATION C/O FIRST ENERGY CO TAX	PUBLIC UTILITIES PERSONAL PROPERTY	881	0.000	0 0	2898710 1014550	2898710 100 % 1014550 ASSED
02-42-998-999-995	NATIONWIDE COMMUNICATIONS INC	PUBLIC UTILITIES PERSONAL PROPERTY	881	0.000	0 0	0 0	0 100 % 0 ASSED
02-42-998-999-998	DAVEL COMMUNICATIONS INC	PUBLIC UTILITY PERSONAL PROPERTY	881	0.000	0 0	0 0	0 100 % 0 ASSED
02-42-999-500-982	NORFOLK SOUTHERN COMBINED RAILROAD SUBSIDIARIES	PUBLIC UTILITY-USED PERSONAL PROPERTY	840	0.000	128710 45050	0 0	128710 100 % 45050 ASSED
02-42-999-500-991	LAKE TERMINAL RR CO ATTN TAX DEPARTMENT	PUBLIC UTILITY-USED PERSONAL PROPERTY	840	0.000	2029890 710460	0 0	2029890 100 % 710460 ASSED
02-42-999-500-998	CSX TRANSPORTATION INC	PUBLIC UTILITY-USED PERSONAL PROPERTY	840	0.000	107570 37650	0 0	107570 100 % 37650 ASSED
02-42-999-988-999	PAGENET INC	PUBLIC UTILITIES PERSONAL PROPERTY	881	0.000	0 0	0 0	0 100 % 0 ASSED
02-42-999-989-999	LEVEL 3 COMMUNICATIONS LLC	PUBLIC UTILITY PERSONAL PROPERTY	881	0.000	0 0	0 0	0 100 % 0 ASSED
02-42-999-997-998	REPUBLIC N&T RAILROAD INC	PUBLIC UTILITIES PERSONAL PROPERTY	861	0.000	0 0	0 0	0 100 % 0 ASSED
02-42-999-998-998	AMERICAN TRANSMISSION SYSTEMS INC	PUBLIC UTILITIES PERSONAL PROPERTY	881	0.000	0 0	2518340 881420	2518340 100 % 881420 ASSED
02-42-999-999-965	PENN POWER CO & FIRST ENERGY COMPANY	PUBLIC UTILITIES PERSONAL PROPERTY	881	0.000	0 0	0 0	0 100 % 0 ASSED

PARCEL NUMBER	OWNER NAME	LEGAL DESCRIPTION	CLASS	ACRES	LAND	BUILDING	TOTAL
03-00-054-560-001	PENNSYLVANIA LINES LLC	USED IN OPERATION	840	1.750	0 0	0 0	0 100 % 0 ASSED
03-00-057-560-002	PENNSYLVANIA LINES LLC	USED IN OPERATION	840	1.700	0 0	0 0	0 100 % 0 ASSED
03-00-083-101-027	LAKE TERMINAL RR CO	LTUSX-06 USED IN OPER SPLT 4/26/05-101-039,-040 & -067-505-002 & -003	840	19.210	0 0	0 0	0 100 % 0 ASSED
03-00-083-101-040	LAKE TERMINAL RR CO	LTUSX-06 USED IN OPER FROM -027 & -067-505-001	840	18.090	0 0	0 0	0 100 % 0 ASSED
03-00-084-000-011	LAKE TERMINAL RR CO	LTUSX-05 & -06 & -10 USED IN OPERATION	840	4.890	0 0	0 0	0 100 % 0 ASSED
03-00-084-000-012	LAKE TERMINAL RR CO	USED IN OPERATION	840	0.010	0 0	0 0	0 100 % 0 ASSED
03-00-085-101-016	LAKE TERMINAL RR CO	OL 85	840	9.950	0 0	0 0	0 100 % 0 ASSED
03-00-086-101-021	LAKE TERMINAL RR CO	LTUSX-08 USED IN OPERATION	840	23.120	0 0	0 0	0 100 % 0 ASSED
03-00-087-102-024	LAKE TERMINAL RR CO	SL CO FRNT 0125.00 DPTH 0125.00	840	0.000	0 0	0 0	0 100 % 0 ASSED
03-00-091-101-010	LAKE TERMINAL RR CO	LTUSX-01 USED IN OPER	840	2.710	0 0	0 0	0 100 % 0 ASSED
03-00-092-101-008	LAKE TERMINAL RR CO	LTUSX-02 USED IN OPER	840	3.250	0 0	0 0	0 100 % 0 ASSED
03-00-092-501-026	BALTIMORE & OHIO RR CSX SYSTEM	USED IN OPERATION RW&YDS LDS-S 28TH-BLK RV	840	2.130	0 0	0 0	0 100 % 0 ASSED
03-00-097-501-024	BALTIMORE & OHIO RR CSX SYSTEM	USED IN OPERATION RN LDS FRM NS E 30TH-28TH	840	5.030	0 0	0 0	0 100 % 0 ASSED
03-00-097-501-025	BALTIMORE & OHIO RR CSX SYSTEM	USED IN OPERATION 2 STRP LD E&W RW FRM 28TH	840	1.480	0 0	0 0	0 100 % 0 ASSED

PUBLIC UTILITY REPORT BY PARCEL NUMBER
TAX DISTRICT: 43 .. LORAIN CITY/AMHERST EVSD

17-Nov-2009

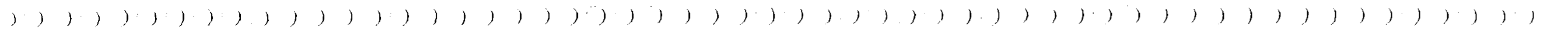
PARCEL NUMBER	OWNER NAME	LEGAL DESCRIPTION	CLASS	ACRES	LAND	BUILDING	TOTAL
02-03-001-500-001	NORFOLK SOUTHERN COMBINED	USED IN OPERATION	840	22.030	0	0	0 100 %
	RAILROAD SUBSIDIARIES				0	0	0 ASSED
02-03-002-500-001	NORFOLK SOUTHERN COMBINED	USED IN OPERATION	840	1.320	0	0	0 100 %
	RAILROAD SUBSIDIARIES				0	0	0 ASSED
02-03-002-500-002	NORFOLK SOUTHERN COMBINED	USED IN OPERATION	840	0.150	0	0	0 100 %
	RAILROAD SUBSIDIARIES				0	0	0 ASSED
02-43-990-998-999	SAVVIS INC	PUBLIC UTILITIES	881	0.000	0	0	0 100 %
	RASH & ASSOCIATES	PERSONAL PROPERTY			0	0	0 ASSED
02-43-997-998-999	FRANCE TELECOM LONG DIST	PUBLIC UTILITIES	881	0.000	0	0	0 100 %
	USA LLC MAIL STOP SP0622	PERSONAL PROPERTY			0	0	0 ASSED
02-43-998-999-998	DAVEL COMMUNICATIONS INC	PUBLIC UTILITY	881	0.000	0	0	0 100 %
		PERSONAL PROPERTY			0	0	0 ASSED
02-43-999-500-982	NORFOLK SOUTHERN COMBINED	PUBLIC UTILITY-USED	840	0.000	50710	0	50710 100 %
	RAILROAD SUBSIDIARIES	PERSONAL PROPERTY			17750	0	17750 ASSED
02-43-999-989-999	LEVEL 3 COMMUNICATIONS	PUBLIC UTILITY	881	0.000	0	0	0 100 %
	LLC	PERSONAL PROPERTY			0	0	0 ASSED
02-43-999-998-998	AMERICAN TRANSMISSION	PUBLIC UTILITIES	881	0.000	0	4336740	4336740 100 %
	SYSTEMS INC	PERSONAL PROPERTY			0	1517860	1517860 ASSED
02-43-999-999-977	COLUMBIA GAS TRANSMISSION	PUBLIC UTILITIES	881	0.000	0	10490	10490 100 %
	CORP	PERSONAL PROPERTY			0	3670	3670 ASSED
02-43-999-999-978	OHIO EDISON CO	PUBLIC UTILITIES	881	0.000	0	13288910	13288910 100 %
	FIRST ENERGY	PERSONAL PROPERTY			0	4651120	4651120 ASSED
02-43-999-999-982	NORFOLK SOUTHERN COMBINED	PUBLIC UTILITIES	861	0.000	0	0	0 100 %
	RAILROAD SUBSIDIARIES	PERSONAL PROPERTY			0	0	0 ASSED
02-43-999-999-995	COLUMBIA GAS OF OHIO INC	PUBLIC UTILITIES	881	0.000	0	1265910	1265910 100 %
	200 CIVIC CENTER DR	PERSONAL PROPERTY			0	443070	443070 ASSED
05-43-999-999-994	PHONETEL TECHNOLOGIES INC	PUBLIC UTILITIES	881	0.000	0	0	0 100 %
	%MARVIN F POER & CO	PERSONAL PROPERTIES			0	0	0 ASSED

PUBLIC UTILITY REPORT BY PARCEL NUMBER
TAX DISTRICT: 44 .. LORAIN CITY/VERMILION LSD

PARCEL NUMBER	OWNER NAME	LEGAL DESCRIPTION	CLASS	ACRES	LAND	BUILDING	TOTAL
01-00-007-101-010	NORFOLK SOUTH RAILWAY COMPANY	FROM -006 & -008	840	4.730	0	0	0 100 % 0 ASSED
01-00-007-101-012	NORFOLK SOUTH RAILWAY COMPANY	FROM -006 & -008	840	5.520	0	0	0 100 % 0 ASSED
01-00-008-501-001	NORFOLK SOUTHERN COMBINED RAILROAD SUBSIDIARIES	USED IN OPERATION	840	19.020	0	0	0 100 % 0 ASSED
01-00-008-501-003	PENNSYLVANIA LINES LLC	USED IN OPERATION CHANGED 1-1-94 TAX YR	840	5.730	0	0	0 100 % 0 ASSED
01-00-008-501-005	PENNSYLVANIA LINES LLC	USED IN OPERATION	840	48.800	0	0	0 100 % 0 ASSED
01-44-999-500-982	NORFOLK SOUTHERN COMBINED RAILROAD SUBSIDIARIES	PUBLIC UTILITY-USED PERSONAL PROPERTY	840	0.000	244000 85400	0	244000 100 % 85400 ASSED
02-03-003-500-001	NORFOLK SOUTHERN COMBINED RAILROAD SUBSIDIARIES		840	8.320	0	0	0 100 % 0 ASSED
02-44-990-998-999	SAVVIS INC RASH & ASSOCIATES	PUBLIC UTILITIES PERSONAL PROPERTY	881	0.000	0	0	0 100 % 0 ASSED
02-44-998-999-998	FRANCE TELECOM LONG DIST USA LLC MAIL STOP SP0622	PUBLIC UTILITIES PERSONAL PROPERTY	881	0.000	0	0	0 100 % 0 ASSED
02-44-998-999-999	FIRSTENERGY GENERATION C/O FIRST ENERGY CO TAX	PUBLIC UTILITIES PERSONAL PROPERTY	881	0.000	0	92879200 32507720	92879200 100 % 32507720 ASSED
02-44-999-989-999	LEVEL 3 COMMUNICATIONS LLC	PUBLIC UTILITY PERSONAL PROPERTY	881	0.000	0	0	0 100 % 0 ASSED
02-44-999-998-998	AMERICAN TRANSMISSION SYSTEMS INC	PUBLIC UTILITIES PERSONAL PROPERTY	881	0.000	0	11929510 4175330	11929510 100 % 4175330 ASSED
02-44-999-999-977	COLUMBIA GAS TRANSMISSION CORP	PUBLIC UTILITIES PERSONAL PROPERTY	881	0.000	0	0	0 100 % 0 ASSED
02-44-999-999-978	OHIO EDISON CO FIRST ENERGY	PUBLIC UTILITIES PERSONAL PROPERTY	881	0.000	0	8571830 3000140	8571830 100 % 3000140 ASSED

LORAIN COUNTY
PUBLIC UTILITY REPORT BY PARCEL NUMBER
TAX DISTRICT: 44 .. LORAIN CITY/VERMILION LSD

PARCEL NUMBER	OWNER NAME	LEGAL DESCRIPTION	CLASS	ACRES	LAND	BUILDING	TOTAL
02-44-999-999-982	NORFOLK SOUTHERN COMBINED RAILROAD SUBSIDIARIES	PUBLIC UTILITIES PERSONAL PROPERTY	861	0.000	0 0	0 0	0 100 % 0 ASSED
02-44-999-999-995	COLUMBIA GAS OF OHIO INC 200 CIVIC CENTER DR	PUBLIC UTILITIES PERSONAL PROPERTY	881	0.000	0 0	198570 69500	198570 100 % 69500 ASSED
05-44-999-999-995	MCLEOD USA NETWORK SV INC EARNST & YOUNG LLP PROP T	PUBLIC UTILITIES PERSONAL PROPERTY	881	0.000	0 0	0 0	0 100 % 0 ASSED
15-44-999-999-968	BUCKEYE POWER INC 6677 BUSCH BLVD	PUBLIC UTILITIES PERSONAL PROPERTY	881	0.000	0 0	30 10	30 100 % 10 ASSED
DISTRICT 44 TOTALS - TOTAL NUMBER OF PERSONAL PROPERTY PARCELS... 11					0 0	113579140 39752700	113579140 100 % 39752700 ASSED
TOTAL NUMBER OF REAL PROPERTY PARCELS..... 7					244000 85400	0 0	244000 100 % 85400 ASSED
TOTAL NUMBER OF PARCELS..... 18					244000 85400	113579140 39752700	113823140 100 % 39838100 ASSED



PUBLIC UTILITY REPORT BY PARCEL NUMBER
TAX DISTRICT: 45 .. LORAIN CITY/CLEARVIEW LSD

PARCEL NUMBER	OWNER NAME	LEGAL DESCRIPTION	CLASS	ACRES	LAND	BUILDING	TOTAL
02-45-999-998-998	AMERICAN TRANSMISSION SYSTEMS INC	PUBLIC UTILITIES PERSONAL PROPERTY	881	0.000	0	258400 90440	258400 100 % 90440 ASSED
02-45-999-999-977	COLUMBIA GAS TRANSMISSION CORP	PUBLIC UTILITIES PERSONAL PROPERTY	881	0.000	0	0 0	0 100 % 0 ASSED
02-45-999-999-978	OHIO EDISON CO FIRST ENERGY	PUBLIC UTILITIES PERSONAL PROPERTY	881	0.000	0	1699690 594890	1699690 100 % 594890 ASSED
02-45-999-999-995	COLUMBIA GAS OF OHIO INC 200 CIVIC CENTER DR	PUBLIC UTILITIES PERSONAL PROPERTY	881	0.000	0	240400 84140	240400 100 % 84140 ASSED
03-00-102-501-021	BALTIMORE & OHIO RR CSX SYSTEM	USED IN OPERATION ANNEXED PER ORD#69-72	840	12.360	0	0 0	0 100 % 0 ASSED
03-00-102-501-022	BALTIMORE & OHIO RR CSX SYSTEM	USED IN OPERATION ANNEXED ORD#69-72	840	1.480	0	0 0	0 100 % 0 ASSED
03-00-102-501-023	BALTIMORE & OHIO RR CSX SYSTEM	USED IN OPERATION YARD LANDS ANNEXED PER ORD#69-72	840	67.310	0	0 0	0 100 % 0 ASSED
03-45-999-999-994	PHONETEL TECHNOLOGIES INC %MARVIN F POER & CO	PUBLIC UTILITIES PERSONAL PROPERTY	881	0.000	0	0 0	0 100 % 0 ASSED
DISTRICT 45 TOTALS - TOTAL NUMBER OF PERSONAL PROPERTY PARCELS... 5					0	2198490	2198490 100 %
					0	769470	769470 ASSED
TOTAL NUMBER OF REAL PROPERTY PARCELS..... 3					0	0	0 100 %
					0	0	0 ASSED
TOTAL NUMBER OF PARCELS..... 8					0	2198490	2198490 100 %
					0	769470	769470 ASSED

LORAIN COUNTY
 PUBLIC UTILITY REPORT BY PARCEL NUMBER
 TAX DISTRICT: 46 .. PENFIELD TWP/KEYSTONE LSD

PARCEL NUMBER	OWNER NAME	LEGAL DESCRIPTION	CLASS	ACRES	LAND	BUILDING	TOTAL
19-46-999-999-995	COLUMBIA GAS OF OHIO INC 200 CIVIC CENTER DR	PUBLIC UTILITIES PERSONAL PROPERTY	881	0.000	0 0	467570 163650	467570 100 % 163650 ASSED
19-46-999-999-997	WATERVILLE GAS & OIL CO 11 NORTH RIVER ROAD	PUBLIC UTILITIES PERSONAL PROPERTY	881	0.000	0 0	0 0	0 100 % 0 ASSED
20-46-999-999-994	ENERGY MANAGEMENT SYSTEMS INC	PUBLIC UTILITY	881	0.000	0 0	0 0	0 100 % 0 ASSED
DISTRICT 46 TOTALS - TOTAL NUMBER OF PERSONAL PROPERTY PARCELS... 17					0 0	3831790 1341130	3831790 100 % 1341130 ASSED
TOTAL NUMBER OF REAL PROPERTY PARCELS..... 0					0 0	0 0	0 100 % 0 ASSED
TOTAL NUMBER OF PARCELS..... 17					0 0	3831790 1341130	3831790 100 % 1341130 ASSED

PARCEL NUMBER	OWNER NAME	LEGAL DESCRIPTION	CLASS	ACRES	LAND	BUILDING	TOTAL
14-48-998-999-998	DAVEL COMMUNICATIONS INC	PUBLIC UTILITY PERSONAL PROPERTY	881	0.000	0 0	0 0	0 100 % 0 ASSED
14-48-999-998-998	AMERICAN TRANSMISSION SYSTEMS INC	PUBLIC UTILITIES PERSONAL PROPERTY	881	0.000	0 0	23030 8060	23030 100 % 8060 ASSED
14-48-999-999-968	BUCKEYE POWER INC 6677 BUSCH BLVD	PUBLIC UTILITIES PERSONAL PROPERTY	881	0.000	0 0	2710 950	2710 100 % 950 ASSED
14-48-999-999-977	COLUMBIA GAS TRANSMISSION CORP	PUBLIC UTILITIES PERSONAL PROPERTY	881	0.000	0 0	454140 158950	454140 100 % 158950 ASSED
14-48-999-999-978	OHIO EDISON CO FIRST ENERGY	PUBLIC UTILITIES PERSONAL PROPERTY	881	0.000	0 0	152430 53350	152430 100 % 53350 ASSED
14-48-999-999-989	LORAIN-MEDINA RURAL ELEC CO-OP	PUBLIC UTILITIES PERSONAL PROPERTY	881	0.000	0 0	15090 5280	15090 100 % 5280 ASSED
14-48-999-999-994	EAST OHIO GAS COMPANY DOMINION EAST OHIO	PUBLIC UTILITIES PERSONAL PROPERTY	881	0.000	0 0	444140 155450	444140 100 % 155450 ASSED
14-48-999-999-995	COLUMBIA GAS OF OHIO INC 200 CIVIC CENTER DR	PUBLIC UTILITIES PERSONAL PROPERTY	881	0.000	0 0	92460 32360	92460 100 % 32360 ASSED
14-48-999-999-999	AMERITECH WIRELESS COMMUNICATIONS LLC #5-999	PUBLIC UTILITIES PERSONAL PROPERTY	881	0.000	0 0	0 0	0 100 % 0 ASSED
DISTRICT 48 TOTALS - TOTAL NUMBER OF PERSONAL PROPERTY PARCELS... 9					0 0	1184000 414400	1184000 100 % 414400 ASSED
TOTAL NUMBER OF REAL PROPERTY PARCELS..... 0					0 0	0 0	0 100 % 0 ASSED
TOTAL NUMBER OF PARCELS..... 9					0 0	1184000 414400	1184000 100 % 414400 ASSED

LORAIN COUNTY
PUBLIC UTILITY REPORT BY PARCEL NUMBER
TAX DISTRICT: 49 .. PITTSFIELD TWP/WELLINGTON EVSD

PARCEL NUMBER	OWNER NAME	LEGAL DESCRIPTION	CLASS	ACRES	LAND	BUILDING	TOTAL
02-49-999-989-999	LEVEL 3 COMMUNICATIONS LLC	PUBLIC UTILITIES PERSONAL PROPERTY	881	0.000	0 0	0 0	0 100 % 0 ASSED
14-00-160-500-001	CSX TRANSPORTATION INC	USED IN OPERATION STRIP 100 FT	840	3.340	0 0	0 0	0 100 % 0 ASSED
14-00-330-330-999	VECTREN ENERGY DELIVERY OF OHIO INC	PUBLIC UTILITY PERSONAL PROPERTY	881	0.000	0 0	96910 33920	96910 100 % 33920 ASSED
14-00-440-999-999	SUBURBAN NATURAL GAS CO	PUBLIC UTILITIES PERSONAL PROPERTY	881	0.000	0 0	0 0	0 100 % 0 ASSED
14-00-650-650-999	DUKE ENERGY OHIO INC TAX DEPARTMENT	PUBLIC UTILITY PERSONAL PROPERTY	881	0.000	0 0	163030 57060	163030 100 % 57060 ASSED
14-49-990-999-999	QWEST COMMUNICATIONS CORP QWEST COMMUNICAITONS RIDE	PUBLIC UTILITIES PERSONAL PROPERTY	881	0.000	0 0	0 0	0 100 % 0 ASSED
14-49-997-998-999	ORWELL NATURAL GAS CO INC 8500 STATION STREET	PUBLIC UTILITIES PERSONAL PROPERTY	881	0.000	0 0	0 0	0 100 % 0 ASSED
14-49-999-500-560	CSX TRANSPORTATION INC	PUBLIC UTILITY-USED PERSONAL PROPERTY	840	0.000	7710 2700	0 0	7710 100 % 2700 ASSED
14-49-999-992-999	GAS TRANSPORT INC	PUBLIC UTILITIES PERSONAL PROPERTY	881	0.000	0 0	0 0	0 100 % 0 ASSED
14-49-999-994-999	NATIONAL GAS & OIL COOP 1500 GRANVILLE ROAD	PUBLIC UTILITIES PERSONAL PROPERTY	881	0.000	0 0	3000 1050	3000 100 % 1050 ASSED
14-49-999-997-999	GENUITY SOLUTIONS INC C/O LEVEL 3 COMMUNICATION	PUBLIC UTILITIES PERSONAL PROPERTY	881	0.000	0 0	0 0	0 100 % 0 ASSED
14-49-999-998-998	AMERICAN TRANSMISSION SYSTEMS INC	PUBLIC UTILITIES PERSONAL PROPERTY	881	0.000	0 0	41140 14400	41140 100 % 14400 ASSED
14-49-999-999-560	CSX TRANSPORTATION INC TAX DEPT C910	PUBLIC UTILITIES PERSONAL PROPERTY	861	0.000	0 0	0 0	0 100 % 0 ASSED
14-49-999-999-968	BUCKEYE POWER INC 6677 BUSCH BLVD	PUBLIC UTILITIES PERSONAL PROPERTY	881	0.000	0 0	8830 3090	8830 100 % 3090 ASSED

)))))))))

PARCEL NUMBER	OWNER NAME	LEGAL DESCRIPTION	CLASS	ACRES	LAND	BUILDING	TOTAL	
14-49-999-999-977	COLUMBIA GAS TRANSMISSION CORP	PUBLIC UTILITIES PERSONAL PROPERTY	881	0.000	0	1847140 646500	1847140 100 % 646500 ASSED	
14-49-999-999-978	OHIO EDISON CO FIRST ENERGY	PUBLIC UTILITIES PERSONAL PROPERTY	881	0.000	0	270260 94590	270260 100 % 94590 ASSED	
14-49-999-999-983	WHEELING & LAKE ERIE RAILWAY COMPANY	PUBLIC UTILITIES PERSONAL PROPERTY	861	0.000	0	0 0	0 100 % 0 ASSED	
14-49-999-999-989	LORAIN-MEDINA RURAL ELEC CO-OP	PUBLIC UTILITIES PERSONAL PROPERTY	881	0.000	0	28890 10110	28890 100 % 10110 ASSED	
14-49-999-999-994	EAST OHIO GAS COMPANY DOMINION EAST OHIO	PUBLIC UTILITY PERSONAL PROPERTY	881	0.000	0	85400 29890	85400 100 % 29890 ASSED	
14-49-999-999-995	COLUMBIA GAS OF OHIO INC 200 CIVIC CENTER DR	PUBLIC UTILITIES PERSONAL PROPERTY	881	0.000	0	366890 128410	366890 100 % 128410 ASSED	
14-49-999-999-997	WATERVILLE GAS & OIL CO 11 NORTH RIVER ROAD	PUBLIC UTILITIES PERSONAL PROPERTY	881	0.000	0	0 0	0 100 % 0 ASSED	
15-49-999-999-985	NORTHEAST OHIO NATURAL GAS CORP	PUBLIC UTILITIES PERSONAL PROPERTY	881	0.000	0	370 130	370 100 % 130 ASSED	
15-49-999-999-994	ENERGY MANAGEMENT SYSTEMS INC	PUBLIC UTILITY	881	0.000	0	0 0	0 100 % 0 ASSED	
DISTRICT 49 TOTALS - TOTAL NUMBER OF PERSONAL PROPERTY PARCELS...					21	0	2911860	2911860 100 %
						0	1019150	1019150 ASSED
TOTAL NUMBER OF REAL PROPERTY PARCELS.....					2	7710	0	7710 100 %
						2700	0	2700 ASSED
TOTAL NUMBER OF PARCELS.....					23	7710	2911860	2919570 100 %
						2700	1019150	1021850 ASSED

PUBLIC UTILITY REPORT BY PARCEL NUMBER
TAX DISTRICT: 50 .. NO RIDGE CITY/NO RIDGE CSD

PARCEL NUMBER	OWNER NAME	LEGAL DESCRIPTION	CLASS	ACRES	LAND	BUILDING	TOTAL
07-00-046-500-012	PENNSYLVANIA LINES LLC	USED IN OPERATION	840	15.140	0 0	0 0	0 100 % 0 ASSED
07-00-047-500-006	PENNSYLVANIA LINES LLC	USED IN OPERATION	840	4.540	0 0	0 0	0 100 % 0 ASSED
07-50-997-998-998	AT&T WIRELESS PCS LLC	PUBLIC UTILITIES PERSONAL PROPERTY	881	0.000	0 0	0 0	0 100 % 0 ASSED
07-50-998-998-999	EVERCOM SYSTEMS INC	PUBLIC UTILITY PERSONAL PROPERTY	881	0.000	0 0	0 0	0 100 % 0 ASSED
07-50-998-999-998	DAVEL COMMUNICATIONS INC	PUBLIC UTILITY PERSONAL PROPERTY	881	0.000	0 0	0 0	0 100 % 0 ASSED
07-50-999-500-560	NORFOLK SOUTHERN COMBINED RAILROAD SUBSIDIARIES	PUBLIC UTILITY-USED PERSONAL PROPERTY	840	0.000	241740 84610	0 0	241740 100 % 84610 ASSED
07-50-999-990-991	QWEST COMMUNICATIONS CORP QWEST COMMUNICATIONS RIDE	PUBLIC UTILITY PERSONAL PROPERTY	881	0.000	0 0	0 0	0 100 % 0 ASSED
07-50-999-998-987	ARCH WIRELESS OPERATING CO INC	PUBLIC UTILITIES PERSONAL PROPERTY	881	0.000	0 0	0 0	0 100 % 0 ASSED
07-50-999-998-998	AMERICAN TRANSMISSION SYSTEMS INC	PUBLIC UTILITIES PERSONAL PROPERTY	881	0.000	0 0	2397940 839280	2397940 100 % 839280 ASSED
07-50-999-999-560	NORFOLK SOUTHERN COMBINED RAILROAD SUBSIDIARIES	PUBLIC UTILITIES PERSONAL PROPERTY	861	0.000	0 0	0 0	0 100 % 0 ASSED
07-50-999-999-977	COLUMBIA GAS TRANSMISSION CORP	PUBLIC UTILITIES PERSONAL PROPERTY	881	0.000	0 0	2701800 945630	2701800 100 % 945630 ASSED
07-50-999-999-978	OHIO EDISON CO FIRST ENERGY	PUBLIC UTILITIES PERSONAL PROPERTY	881	0.000	0 0	15385800 5385030	15385800 100 % 5385030 ASSED
07-50-999-999-986	INVISION TELECOM	PUBLIC UTILITY ADD TO DUPLICATE 12-1-99 PARCEL DELETED IN ERROR	881	0.000	0 0	0 0	0 100 % 0 ASSED
07-50-999-999-987	WILTEL COMMUNICATIONS LLC AD VALOREM TAX DEPARTMENT	PUBLIC UTILITIES PERSONAL PROPERTY	881	0.000	0 0	0 0	0 100 % 0 ASSED

PUBLIC UTILITY REPORT BY PARCEL NUMBER
TAX DISTRICT: 51 .. ROCHESTER TWP/NEW LONDON LSD

PARCEL NUMBER	OWNER NAME	LEGAL DESCRIPTION	CLASS	ACRES	LAND	BUILDING	TOTAL
02-51-999-989-999	LEVEL 3 COMMUNICATIONS LLC	PUBLIC UTILITIES PERSONAL PROPERTY	881	0.000	0 0	0 0	0 100 % 0 ASSED
20-03-001-500-001	WHEELING & LAKE ERIE RAILWAY COMPANY	USED IN OPERATION	840	6.330	0 0	0 0	0 100 % 0 ASSED
20-03-002-500-001	WHEELING & LAKE ERIE RAILWAY COMPANY	USED IN OPERATION	840	5.650	0 0	0 0	0 100 % 0 ASSED
20-03-003-500-001	WHEELING & LAKE ERIE RAILWAY COMPANY	USED IN OPERATION	840	0.610	0 0	0 0	0 100 % 0 ASSED
20-05-027-500-001	CSX TRANSPORTATION INC	USED IN OPERATION STRIP 100 FT NAME CORR 11/20/07-MERGER	840	10.120	0 0	0 0	0 100 % 0 ASSED
20-20-010-500-001	WHEELING & LAKE ERIE RAILWAY COMPANY	USED IN OPERATION	840	4.850	0 0	0 0	0 100 % 0 ASSED
20-20-012-500-001	CSX TRANSPORTATION INC	USED IN OPERATION 100 FT STRIP TO CITY LINE NAME CORR 11/20/07-MERGER	840	6.170	0 0	0 0	0 100 % 0 ASSED
20-51-990-999-999	QWEST COMMUNICATIONS CORP QWEST COMMUNICATIONS RIDE	PUBLIC UTILITIES PERSONAL PROPERTY	881	0.000	0 0	0 0	0 100 % 0 ASSED
20-51-997-998-999	OHIO POWER COMPANY 1 RIVERSIDE PLAZA	PUBLIC UTILITIES PERSONAL PROPERTY	881	0.000	0 0	0 0	0 100 % 0 ASSED
20-51-999-500-560	CSX TRANSPORTATION INC	PUBLIC UTILITY-USED	840	0.000	35700 12500	0 0	35700 100 % 12500 ASSED
20-51-999-500-982	WHEELING & LAKE ERIE RAILWAY COMPANY	PUBLIC UTILITY-USED PERSONAL PROPERTY	840	0.000	8100 2840	0 0	8100 100 % 2840 ASSED
20-51-999-990-990	LCI INTERNATIONAL TELECOM CORPORATION	PUBLIC UTILITY PERSONAL PROPERTY	881	0.000	0 0	0 0	0 100 % 0 ASSED
20-51-999-997-999	GENUITY SOLUTIONS INC C/O LEVEL 3 COMMUNICATION	PUBLIC UTILITIES PERSONAL PROPERTY	881	0.000	0 0	0 0	0 100 % 0 ASSED
20-51-999-998-998	AMERICAN TRANSMISSION SYSTEMS INC	PUBLIC UTILITIES PERSONAL PROPERTY	881	0.000	0 0	90370 31630	90370 100 % 31630 ASSED

LORAIN COUNTY
 PUBLIC UTILITY REPORT BY PARCEL NUMBER
 TAX DISTRICT: 51 .. ROCHESTER TWP/NEW LONDON LSD

PARCEL NUMBER	OWNER NAME	LEGAL DESCRIPTION	CLASS	ACRES	LAND	BUILDING	TOTAL
20-51-999-999-560	CSX TRANSPORTATION INC TAX DEPT C910	PUBLIC UTILITIES PERSONAL PROPERTY	861	0.000	0 0	0 0	0 100 % 0 ASSED
20-51-999-999-968	BUCKEYE POWER INC 6677 BUSCH BLVD	PUBLIC UTILITY PERSONAL PROPERTY	881	0.000	0 0	7340 2570	7340 100 % 2570 ASSED
20-51-999-999-977	COLUMBIA GAS TRANSMISSION CORP	PUBLIC UTILITIES PERSONAL PROPERTY	881	0.000	0 0	0 0	0 100 % 0 ASSED
20-51-999-999-978	OHIO EDISON CO FIRST ENERGY	PUBLIC UTILITIES PERSONAL PROPERTY	881	0.000	0 0	2117800 741230	2117800 100 % 741230 ASSED
20-51-999-999-989	LORAIN-MEDINA RURAL ELEC CO-OP	PUBLIC UTILITIES PERSONAL PROPERTY	881	0.000	0 0	17200 6020	17200 100 % 6020 ASSED
20-51-999-999-992	FIRELANDS ELECTRIC CO-OP INC	PUBLIC UTILITIES PERSONAL PROPERTY	881	0.000	0 0	165910 58070	165910 100 % 58070 ASSED
20-51-999-999-995	COLUMBIA GAS OF OHIO INC 200 CIVIC CENTER DR	PUBLIC UTILITIES PERSONAL PROPERTY	881	0.000	0 0	5660 1980	5660 100 % 1980 ASSED
20-51-999-999-999	WHEELING & LAKE ERIE RAILWAY COMPANY	PUBLIC UTILITIES PERSONAL PROPERTY	861	0.000	0 0	0 0	0 100 % 0 ASSED
DISTRICT 51 TOTALS - TOTAL NUMBER OF PERSONAL PROPERTY PARCELS... 14					0 0	2404280 841500	2404280 100 % 841500 ASSED
TOTAL NUMBER OF REAL PROPERTY PARCELS..... 8					43800 15340	0 0	43800 100 % 15340 ASSED
TOTAL NUMBER OF PARCELS..... 22					43800 15340	2404280 841500	2448080 100 % 856840 ASSED

LORAIN COUNTY
 PUBLIC UTILITY REPORT BY PARCEL NUMBER
 TAX DISTRICT: 52 .. ROCHESTER TWP/MAPLETON LSD

PARCEL NUMBER	OWNER NAME	LEGAL DESCRIPTION	CLASS	ACRES	LAND	BUILDING	TOTAL
20-03-003-500-002	WHEELING & LAKE ERIE RAILWAY COMPANY	USED IN OPERATION	840	5.730	0	0	0 100 % 0 ASSED
20-52-999-500-982	WHEELING & LAKE ERIE RAILWAY COMPANY	PUBLIC UTILITY-USED PERSONAL PROPERTY	840	0.000	3430 1200	0 0	3430 100 % 1200 ASSED
20-52-999-998-998	AMERICAN TRANSMISSION SYSTEMS INC	PUBLIC UTILITIES PERSONAL PROPERTY	881	0.000	0	2430 850	2430 100 % 850 ASSED
20-52-999-999-968	BUCKEYE POWER INC 6677 BUSCH BLVD	PUBLIC UTILITIES PERSONAL PROPERTY	881	0.000	0	630 220	630 100 % 220 ASSED
20-52-999-999-978	OHIO EDISON CO FIRST ENERGY	PUBLIC UTILITIES PERSONAL PROPERTY	881	0.000	0	16000 5600	16000 100 % 5600 ASSED
20-52-999-999-989	LORAIN-MEDINA RURAL ELEC CO-OP	PUBLIC UTILITIES PERSONAL PROPERTY	881	0.000	0	26460 9260	26460 100 % 9260 ASSED
20-52-999-999-992	FIRELANDS ELECTRIC CO-OP INC	PUBLIC UTILITIES PERSONAL PROPERTY	881	0.000	0	39200 13720	39200 100 % 13720 ASSED
20-52-999-999-999	WHEELING & LAKE ERIE RAILWAY COMPANY	PUBLIC UTILITIES PERSONAL PROPERTY	861	0.000	0	0	0 100 % 0 ASSED
DISTRICT 52 TOTALS - TOTAL NUMBER OF PERSONAL PROPERTY PARCELS... 6					0	84720	84720 100 %
					0	29650	29650 ASSED
TOTAL NUMBER OF REAL PROPERTY PARCELS..... 2					3430	0	3430 100 %
					1200	0	1200 ASSED
TOTAL NUMBER OF PARCELS..... 8					3430	84720	88150 100 %
					1200	29650	30850 ASSED

LORAIN COUNTY
 PUBLIC UTILITY REPORT BY PARCEL NUMBER
 TAX DISTRICT: 53 .. ROCHESTER TWP/WELLINGTON EVSD

PARCEL NUMBER	OWNER NAME	LEGAL DESCRIPTION	CLASS	ACRES	LAND	BUILDING	TOTAL
20-53-999-999-992	FIRELANDS ELECTRIC CO-OP INC	PUBLIC UTILITIES PERSONAL PROPERTY	881	0.000	0	61770 21620	61770 100 % 21620 ASSED
20-53-999-999-999	WHEELING & LAKE ERIE RAILWAY COMPANY	PUBLIC UTILITIES PERSONAL PROPERTY	861	0.000	0	0 0	0 100 % 0 ASSED
DISTRICT 53 TOTALS - TOTAL NUMBER OF PERSONAL PROPERTY PARCELS... 9					0	344690	344690 100 %
					0	120640	120640 ASSED
TOTAL NUMBER OF REAL PROPERTY PARCELS..... 7					36690	0	36690 100 %
					12840	0	12840 ASSED
TOTAL NUMBER OF PARCELS..... 16					36690	344690	381380 100 %
					12840	120640	133480 ASSED

LORAIN COUNTY
 PUBLIC UTILITY REPORT BY PARCEL NUMBER
 TAX DISTRICT: 54 .. ROCH TWP/ROCH VIL/N LONDON LSD

PARCEL NUMBER	OWNER NAME	LEGAL DESCRIPTION	CLASS	ACRES	LAND	BUILDING	TOTAL	
02-54-999-989-999	LEVEL 3 COMMUNICATIONS LLC	PUBLIC UTILITIES PERSONAL PROPERTY	881	0.000	0	0	0 100 % 0 ASSED	
20-05-017-500-001	CSX TRANSPORTATION INC	USED IN OPERATION IRREG PARCEL LINE STATE NAME CORR 11/02/07-MERGER	840	12.170	0	0	0 100 % 0 ASSED	
20-05-022-500-001	CSX TRANSPORTATION INC	USED IN OPERATION 100 FT STRIP TP W CRP LN NAME CORR 11/20/07-MERGER	840	4.930	0	0	0 100 % 0 ASSED	
20-05-023-500-002	CSX TRANSPORTATION INC	USED IN OPERATION 180 X 970 NAME CORR 11/20/07-MERGER	840	1.690	0	0	0 100 % 0 ASSED	
20-54-990-999-999	QWEST COMMUNICATIONS CORP QWEST COMMUNICATIONS RIDE	PUBLIC UTILITIES PERSONAL PROPERTY	881	0.000	0	0	0 100 % 0 ASSED	
20-54-999-500-560	CSX TRANSPORTATION INC	PUBLIC UTILITY-USED PERSONAL PROPERTY	840	0.000	43370 15180	0	43370 100 % 15180 ASSED	
20-54-999-997-999	GENUITY SOLUTIONS INC C/O LEVEL 3 COMMUNICATION	PUBLIC UTILITIES PERSONAL PROPERTY	881	0.000	0	0	0 100 % 0 ASSED	
20-54-999-998-998	AMERICAN TRANSMISSION SYSTEMS INC	PUBLIC UTILITIES PERSONAL PROPERTY	881	0.000	0	660 230	660 100 % 230 ASSED	
20-54-999-999-560	CSX TRANSPORTATION INC TAX DEPT C910	PUBLIC UTILITIES PERSONAL PROPERTY	861	0.000	0	0	0 100 % 0 ASSED	
20-54-999-999-968	BUCKEYE POWER INC 6677 BUSCH BLVD	PUBLIC UTILITIES PERSONAL PROPERTY	881	0.000	0	510 180	510 100 % 180 ASSED	
20-54-999-999-978	OHIO EDISON CO FIRST ENERGY	PUBLIC UTILITIES PERSONAL PROPERTY	881	0.000	0	4290 1500	4290 100 % 1500 ASSED	
20-54-999-999-989	LORAIN-MEDINA RURAL ELEC CO-OP	PUBLIC UTILITIES PERSONAL PROPERTY	881	0.000	0	3660 1280	3660 100 % 1280 ASSED	
20-54-999-999-995	COLUMBIA GAS OF OHIO INC 200 CIVIC CENTER DR	PUBLIC UTILITIES PERSONAL PROPERTY	881	0.000	0	30 10	30 100 % 10 ASSED	
DISTRICT 54 TOTALS - TOTAL NUMBER OF PERSONAL PROPERTY PARCELS...					9	0	9150	9150 100 %
						0	3200	3200 ASSED
TOTAL NUMBER OF REAL PROPERTY PARCELS.....					4	43370	0	43370 100 %
						15180	0	15180 ASSED
TOTAL NUMBER OF PARCELS.....					13	43370	9150	52520 100 %
						15180	3200	18380 ASSED

PARCEL NUMBER	OWNER NAME	LEGAL DESCRIPTION	CLASS	ACRES	LAND	BUILDING	TOTAL
02-55-999-989-999	LEVEL 3 COMMUNICATIONS LLC	PUBLIC UTILITIES PERSONAL PROPERTY	881	0.000	0 0	0 0	0 100 % 0 ASSED
20-05-018-500-001	CSX TRANSPORTATION INC	USED IN OPERATION	840	2.750	0 0	0 0	0 100 % 0 ASSED
20-05-018-500-003	CSX TRANSPORTATION INC	NAME CORR 11/20/07-MERGER USED IN OPERATION	840	0.100	0 0	0 0	0 100 % 0 ASSED
20-55-990-999-999	QWEST COMMUNICATIONS CORP QWEST COMMUNICATIONS RIDE	PUBLIC UTILITIES PERSONAL PROPERTY	881	0.000	0 0	0 0	0 100 % 0 ASSED
20-55-999-500-560	CSX TRANSPORTATION INC	PUBLIC UTILITY-USED	840	0.000	6600 2310	0 0	6600 100 % 2310 ASSED
20-55-999-997-999	GENUITY SOLUTIONS INC C/O LEVEL 3 COMMUNICATION	PUBLIC UTILITIES PERSONAL PROPERTY	881	0.000	0 0	0 0	0 100 % 0 ASSED
20-55-999-998-998	AMERICAN TRANSMISSION SYSTEMS INC	PUBLIC UTILITIES PERSONAL PROPERTY	881	0.000	0 0	400 140	400 100 % 140 ASSED
20-55-999-999-560	CSX TRANSPORTATION INC TAX DEPT C910	PUBLIC UTILITIES PERSONAL PROPERTY	861	0.000	0 0	0 0	0 100 % 0 ASSED
20-55-999-999-978	OHIO EDISON CO FIRST ENERGY	PUBLIC UTILITY PERSONAL PROPERTY	881	0.000	0 0	2570 900	2570 100 % 900 ASSED
20-55-999-999-989	LORAIN-MEDINA RURAL ELEC CO-OP	PUBLIC UTILITIES PERSONAL PROPERTY	881	0.000	0 0	1630 570	1630 100 % 570 ASSED
20-55-999-999-995	COLUMBIA GAS OF OHIO INC 200 CIVIC CENTER DR	PUBLIC UTILITIES PERSONAL PROPERTY	881	0.000	0 0	660 230	660 100 % 230 ASSED
DISTRICT 55 TOTALS - TOTAL NUMBER OF PERSONAL PROPERTY PARCELS... 8					0 0	5260 1840	5260 100 % 1840 ASSED
TOTAL NUMBER OF REAL PROPERTY PARCELS..... 3					6600 2310	0 0	6600 100 % 2310 ASSED
TOTAL NUMBER OF PARCELS..... 11					6600 2310	5260 1840	11860 100 % 4150 ASSED

LORAIN COUNTY
 PUBLIC UTILITY REPORT BY PARCEL NUMBER
 TAX DISTRICT: 56 .. NEW RUSSIA TWP/KEystone LSD

PARCEL NUMBER	OWNER NAME	LEGAL DESCRIPTION	CLASS	ACRES	LAND	BUILDING	TOTAL
09-56-999-998-998	AMERICAN TRANSMISSION SYSTEMS INC	PUBLIC UTILITIES PERSONAL PROPERTY	881	0.000	0 0	8400 2940	8400 100 % 2940 ASSED
09-56-999-999-978	OHIO EDISON CO FIRST ENERGY	PUBLIC UTILITIES PERSONAL PROPERTY	881	0.000	0 0	55170 19310	55170 100 % 19310 ASSED
09-56-999-999-995	COLUMBIA GAS OF OHIO INC 200 CIVIC CENTER DR	PUBLIC UTILITIES PERSONAL PROPERTY	881	0.000	0 0	4310 1510	4310 100 % 1510 ASSED
DISTRICT 56 TOTALS - TOTAL NUMBER OF PERSONAL PROPERTY PARCELS... 3					0 0	67880 23760	67880 100 % 23760 ASSED
TOTAL NUMBER OF REAL PROPERTY PARCELS..... 0					0 0	0 0	0 100 % 0 ASSED
TOTAL NUMBER OF PARCELS..... 3					0 0	67880 23760	67880 100 % 23760 ASSED

LORAIN COUNTY
 PUBLIC UTILITY REPORT BY PARCEL NUMBER
 TAX DISTRICT: 57 .. NEW RUSSIA TWP/FIRELANDS LSD

PARCEL NUMBER	OWNER NAME	LEGAL DESCRIPTION	CLASS	ACRES	LAND	BUILDING	TOTAL
09-57-999-998-998	AMERICAN TRANSMISSION SYSTEMS INC	PUBLIC UTILITIES PERSONAL PROPERTY	881	0.000	0	12310 4310	12310 100 % 4310 ASSED
09-57-999-999-977	COLUMBIA GAS TRANSMISSION CORP	PUBLIC UTILITIES PERSONAL PROPERTY	881	0.000	0	326600 114310	326600 100 % 114310 ASSED
09-57-999-999-978	OHIO EDISON CO FIRST ENERGY	PUBLIC UTILITIES PERSONAL PROPERTY	881	0.000	0	81140 28400	81140 100 % 28400 ASSED
09-57-999-999-995	COLUMBIA GAS OF OHIO INC 200 CIVIC CENTER DR	PUBLIC UTILITIES PERSONAL PROPERTY	881	0.000	0	14660 5130	14660 100 % 5130 ASSED
DISTRICT 57 TOTALS - TOTAL NUMBER OF PERSONAL PROPERTY PARCELS... 4					0	434710	434710 100 %
					0	152150	152150 ASSED
TOTAL NUMBER OF REAL PROPERTY PARCELS..... 0					0	0	0 100 %
					0	0	0 ASSED
TOTAL NUMBER OF PARCELS..... 4					0	434710	434710 100 %
					0	152150	152150 ASSED

PUBLIC UTILITY REPORT BY PARCEL NUMBER
TAX DISTRICT: 59 .. NEW RUSSIA TW/S AMH V/FIRE LSD

PARCEL NUMBER	OWNER NAME	LEGAL DESCRIPTION	CLASS	ACRES	LAND	BUILDING	TOTAL
09-59-999-998-998	AMERICAN TRANSMISSION SYSTEMS INC	PUBLIC UTILITIES PERSONAL PROPERTY	881	0.000	0 0	67510 23630	67510 100 % 23630 ASSED
09-59-999-999-977	COLUMBIA GAS TRANSMISSION CORP	PUBLIC UTILITIES PERSONAL PROPERTY	881	0.000	0 0	0 0	0 100 % 0 ASSED
09-59-999-999-978	OHIO EDISON CO FIRST ENERGY	PUBLIC UTILITIES PERSONAL PROPERTY	881	0.000	0 0	487430 170600	487430 100 % 170600 ASSED
09-59-999-999-994	EAST OHIO GAS COMPANY DOMINION EAST OHIO	PUBLIC UTILITIES PERSONAL PROPERTY	881	0.000	0 0	260 90	260 100 % 90 ASSED
09-59-999-999-995	COLUMBIA GAS OF OHIO INC 200 CIVIC CENTER DR	PUBLIC UTILITIES PERSONAL PROPERTY	881	0.000	0 0	146510 51280	146510 100 % 51280 ASSED
DISTRICT 59 TOTALS - TOTAL NUMBER OF PERSONAL PROPERTY PARCELS... 5					0 0	701710 245600	701710 100 % 245600 ASSED
TOTAL NUMBER OF REAL PROPERTY PARCELS..... 0					0 0	0 0	0 100 % 0 ASSED
TOTAL NUMBER OF PARCELS..... 5					0 0	701710 245600	701710 100 % 245600 ASSED

PARCEL NUMBER	OWNER NAME	LEGAL DESCRIPTION	CLASS	ACRES	LAND	BUILDING	TOTAL
03-61-998-999-998	DAVEL COMMUNICATIONS INC	PUBLIC UTILITY PERSONAL PROPERTY	881	0.000	0 0	0 0	0 100 % 0 ASSED
03-61-999-500-998	CSX TRANSPORTATION INC	PUBLIC UTILITY-USED PERSONAL PROPERTY	840	0.000	331910 116170	0 0	331910 100 % 116170 ASSED
03-61-999-998-998	AMERICAN TRANSMISSION SYSTEMS INC	PUBLIC UTILITIES PERSONAL PROPERTY	881	0.000	0 0	537290 188050	537290 100 % 188050 ASSED
03-61-999-999-978	OHIO EDISON CO FIRST ENERGY	PUBLIC UTILITIES PERSONAL PROPERTY	881	0.000	0 0	4127510 1444630	4127510 100 % 1444630 ASSED
03-61-999-999-994	EAST OHIO GAS COMPANY DOMINION EAST OHIO	PUBLIC UTILITIES PERSONAL PROPERTY	881	0.000	0 0	290 100	290 100 % 100 ASSED
03-61-999-999-995	COLUMBIA GAS OF OHIO INC 200 CIVIC CENTER DR	PUBLIC UTILITIES PERSONAL PROPERTY	881	0.000	0 0	882830 308990	882830 100 % 308990 ASSED
03-61-999-999-996	CLEVELAND ELECTRIC ILLUMINATING CO	PUBLIC UTILITIES PERSONAL PROPERTY	881	0.000	0 0	89570 31350	89570 100 % 31350 ASSED
03-61-999-999-997	PHONETEL TECHNOLOGIES INC %MARVIN F POER & CO	PUBLIC UTILITIES PERSONAL PROPERTY	881	0.000	0 0	0 0	0 100 % 0 ASSED
03-61-999-999-998	CSX TRANSPORTATION INC TAX DEPT C910	PUBLIC UTILITIES PERSONAL PROPERTY	861	0.000	0 0	0 0	0 100 % 0 ASSED
DISTRICT 61 TOTALS - TOTAL NUMBER OF PERSONAL PROPERTY PARCELS... 8					0 0	5637490 1973120	5637490 100 % 1973120 ASSED
TOTAL NUMBER OF REAL PROPERTY PARCELS..... 1					331910 116170	0 0	331910 100 % 116170 ASSED
TOTAL NUMBER OF PARCELS..... 9					331910 116170	5637490 1973120	5969400 100 % 2089290 ASSED

PARCEL NUMBER	OWNER NAME	LEGAL DESCRIPTION	CLASS	ACRES	LAND	BUILDING	TOTAL
03-00-002-504-001	PENNSYLVANIA LINES LLC	USED IN OPERATION STRIP 66 X 3240 SEE NOTES	840	7.430	0	0	0 100 % 0 ASSED
03-00-003-504-001	PENNSYLVANIA LINES LLC	USED IN OPERATION TRI-W OF LOR L N OF LE&P	840	1.790	0	0	0 100 % 0 ASSED
03-00-006-504-001	PENNSYLVANIA LINES LLC	USED IN OPERATION	840	6.830	0	0	0 100 % 0 ASSED
03-00-009-500-002	NORFOLK SOUTHERN COMBINED	USED IN OPERATION RAILROAD SUBSIDIARIES	840	5.600	0	0	0 100 % 0 ASSED
03-00-016-504-003	PENNSYLVANIA LINES LLC	USED IN OPERATION	840	13.380	0	0	0 100 % 0 ASSED
03-00-019-000-016	NORFOLK SOUTHERN COMBINED	USED IN OPERATION RAILROAD SUBSIDIARIES	840	5.010	0	0	0 100 % 0 ASSED
03-00-019-000-024	NORFOLK SOUTHERN COMBINED	USED IN OPERATION RAILROAD SUBSIDIARIES	840	1.695	0	0	0 100 % 0 ASSED
03-00-019-500-001	NORFOLK SOUTHERN COMBINED	USED IN OPERATION RAILROAD SUBSIDIARIES	840	7.970	0	0	0 100 % 0 ASSED
03-00-023-500-001	NORFOLK SOUTHERN COMBINED	USED IN OPERATION RAILROAD SUBSIDIARIES MAIN LINE TO FRENCH CREEK	840	22.340	0	0	0 100 % 0 ASSED
03-00-024-000-024	NORFOLK SOUTHERN COMBINED	USED IN OPERATION RAILROAD SUBSIDIARIES	840	0.940	0	0	0 100 % 0 ASSED
03-00-024-000-026	NORFOLK SOUTHERN COMBINED	USED IN OPERATION RAILROAD SUBSIDIARIES	840	0.940	0	0	0 100 % 0 ASSED
03-00-024-000-028	NORFOLK SOUTHERN COMBINED	USED IN OPERATION RAILROAD SUBSIDIARIES	840	0.940	0	0	0 100 % 0 ASSED
03-00-024-000-058	NORFOLK SOUTHERN COMBINED	USED IN OPERATION RAILROAD SUBSIDIARIES	840	1.146	0	0	0 100 % 0 ASSED
03-00-024-000-065	NORFOLK SOUTHERN COMBINED	USED IN OPERATION RAILROAD SUBSIDIARIES	840	0.380	0	0	0 100 % 0 ASSED

PUBLIC UTILITY REPORT BY PARCEL NUMBER
TAX DISTRICT: 65 .. SHEFF VILL/SHEFFIELD LAKE CSD

17-Nov-2009

PARCEL NUMBER	OWNER NAME	LEGAL DESCRIPTION	CLASS	ACRES	LAND	BUILDING	TOTAL
03-65-998-999-998	DAVEL COMMUNICATIONS INC	PUBLIC UTILITY PERSONAL PROPERTY	881	0.000	0 0	0 0	0 100 % 0 ASSED
03-65-999-500-560	PENNSYLVANIA LINES LLC	PUBLIC UTILITY-USED	840	0.000	0 0	0 0	0 100 % 0 ASSED
03-65-999-500-982	NORFOLK SOUTHERN COMBINED RAILROAD SUBSIDIARIES	PUBLIC UTILITY-USED PERSONAL PROPERTY	840	0.000	4314460 1510060	0 0	4314460 100 % 1510060 ASSED
03-65-999-500-991	LAKE TERMINAL RR CO ATTN TAX DEPARTMENT	PUBLIC UTILITY-USED PERSONAL PROPERTY	840	0.000	20710 7250	0 0	20710 100 % 7250 ASSED
03-65-999-989-999	LEVEL 3 COMMUNICATIONS LLC	PUBLIC UTILITY PERSONAL PROPERTY	881	0.000	0 0	0 0	0 100 % 0 ASSED
03-65-999-998-998	AMERICAN TRANSMISSION SYSTEMS INC	PUBLIC UTILITIES PERSONAL PROPERTY	881	0.000	0 0	1054800 369180	1054800 100 % 369180 ASSED
03-65-999-999-977	COLUMBIA GAS TRANSMISSION CORP	PUBLIC UTILITIES PERSONAL PROPERTY	881	0.000	0 0	62340 21820	62340 100 % 21820 ASSED
03-65-999-999-978	OHIO EDISON CO FIRST ENERGY	PUBLIC UTILITIES PERSONAL PROPERTY	881	0.000	0 0	6316260 2210690	6316260 100 % 2210690 ASSED
03-65-999-999-980	FRANCE TELECOM LONG DIST USA LLC MAIL STOP SP0622	PUBLIC UTILITIES PERSONAL PROPERTY	881	0.000	0 0	0 0	0 100 % 0 ASSED
03-65-999-999-982	NORFOLK SOUTHERN COMBINED RAILROAD SUBSIDIARIES	PUBLIC UTILITIES PERSONAL PROPERTY	861	0.000	0 0	0 0	0 100 % 0 ASSED
03-65-999-999-991	LAKE TERMINAL RR CO ATTN TAX DEPARTMENT	PUBLIC UTILITIES PERSONAL PROPERTY	861	0.000	0 0	0 0	0 100 % 0 ASSED
03-65-999-999-994	PHONETEL TECHNOLOGIES INC %MARVIN F POER & CO	PUBLIC UTILITIES PERSONAL PROPERTY	881	0.000	0 0	0 0	0 100 % 0 ASSED
03-65-999-999-995	COLUMBIA GAS OF OHIO INC 200 CIVIC CENTER DR	PUBLIC UTILITIES PERSONAL PROPERTY	881	0.000	0 0	965000 337750	965000 100 % 337750 ASSED
03-65-999-999-996	CLEVELAND ELECTRIC ILLUMINATING CO	PUBLIC UTILITIES PERSONAL PROPERTY	881	0.000	0 0	2318540 811490	2318540 100 % 811490 ASSED

PUBLIC UTILITY REPORT BY PARCEL NUMBER
TAX DISTRICT: 66 .. WELLINGTON TWP/WELLINGTON EVSD

PARCEL NUMBER	OWNER NAME	LEGAL DESCRIPTION	CLASS	ACRES	LAND	BUILDING	TOTAL
02-66-999-989-999	LEVEL 3 COMMUNICATIONS LLC	PUBLIC UTILITIES PERSONAL PROPERTY	881	0.000	0 0	0 0	0 100 % 0 ASSED
08-60-999-999-987	ARCH WIRELESS OPERATING CO INC	PUBLIC UTILITIES PERSONAL PROPERTY	881	0.000	0 0	0 0	0 100 % 0 ASSED
15-66-999-999-985	NORTHEAST OHIO NATURAL GAS CORP	PUBLIC UTILITIES PERSONAL PROPERTY	881	0.000	0 0	400 140	400 100 % 140 ASSED
18-00-007-500-001	CSX TRANSPORTATION INC	USED IN OPERATION IREG STRP TWP L E CARL L NAME CORR 11/20/07-MERGER	840	33.260	0 0	0 0	0 100 % 0 ASSED
18-00-012-501-001	WHEELING & LAKE ERIE RAILWAY COMPANY	USED IN OPERATION STRIP 66 X 7779	840	11.780	0 0	0 0	0 100 % 0 ASSED
18-00-023-501-002	WHEELING & LAKE ERIE RAILWAY COMPANY	USED IN OPERATION	840	7.610	0 0	0 0	0 100 % 0 ASSED
18-00-034-501-001	WHEELING & LAKE ERIE RAILWAY COMPANY	USED IN OPERATION	840	3.080	0 0	0 0	0 100 % 0 ASSED
18-00-034-501-002	WHEELING & LAKE ERIE RAILWAY COMPANY	USED IN OPERATION STRIP 66 X 3541	840	5.380	0 0	0 0	0 100 % 0 ASSED
18-00-035-500-001	CSX TRANSPORTATION INC	USED IN OPERATION 100 FT STRIP NAME CORR 11/20/07-MERGER	840	10.900	0 0	0 0	0 100 % 0 ASSED
18-00-037-500-001	CSX TRANSPORTATION INC	USED IN OPERATION 100 FT STRIP NAME CORR 11/20/07-MERGER	840	4.350	0 0	0 0	0 100 % 0 ASSED
18-00-038-500-001	CSX TRANSPORTATION INC	USED IN OPERATION IRREG STRIP NAME CORR 11/20/07-MERGER	840	10.120	0 0	0 0	0 100 % 0 ASSED
18-00-038-500-002	CSX TRANSPORTATION INC	USED IN OPERATION IRREG STRIP NAME CORR 11/20/07-MERGER	840	0.970	0 0	0 0	0 100 % 0 ASSED
18-00-039-501-001	WHEELING & LAKE ERIE RAILWAY COMPANY	USED IN OPERATION NAME CORR 11/20/07-MERGER	840	10.450	0 0	0 0	0 100 % 0 ASSED
18-00-046-501-001	WHEELING & LAKE ERIE RAILWAY COMPANY	USED IN OPERATION STRIP 66 X 3599	840	5.450	0 0	0 0	0 100 % 0 ASSED

PUBLIC UTILITY REPORT BY PARCEL NUMBER
TAX DISTRICT: 66 .. WELLINGTON TWP/WELLINGTON EVSD

PARCEL NUMBER	OWNER NAME	LEGAL DESCRIPTION	CLASS	ACRES	LAND	BUILDING	TOTAL
18-66-999-999-560	CSX TRANSPORTATION INC TAX DEPT C910	PUBLIC UTILITIES PERSONAL PROPERTY	861	0.000	0 0	0 0	0 100 % 0 ASSED
18-66-999-999-968	BUCKEYE POWER INC 6677 BUSCH BLVD	PUBLIC UTILITIES PERSONAL PROPERTY	881	0.000	0 0	12770 4470	12770 100 % 4470 ASSED
18-66-999-999-977	COLUMBIA GAS TRANSMISSION CORP	PUBLIC UTILITIES PERSONAL PROPERTY	881	0.000	0 0	3137090 1097980	3137090 100 % 1097980 ASSED
18-66-999-999-978	OHIO EDISON CO FIRST ENERGY	PUBLIC UTILITIES PERSONAL PROPERTY	881	0.000	0 0	698940 244630	698940 100 % 244630 ASSED
18-66-999-999-980	GTE NORTH INC	PUBLIC UTILITIES PERSONAL PROPERTY	881	0.000	0 0	0 0	0 100 % 0 ASSED
18-66-999-999-983	WHEELING & LAKE ERIE RAILWAY COMPANY	PUBLIC UTILITIES PERSONAL PROPERTY	861	0.000	0 0	0 0	0 100 % 0 ASSED
18-66-999-999-989	LORAIN-MEDINA RURAL ELEC CO-OP	PUBLIC UTILITIES PERSONAL PROPERTY	881	0.000	0 0	90090 31530	90090 100 % 31530 ASSED
18-66-999-999-994	EAST OHIO GAS COMPANY DOMINION EAST OHIO	PUBLIC UTILITY PERSONAL PROPERTY	881	0.000	0 0	89890 31460	89890 100 % 31460 ASSED
18-66-999-999-995	COLUMBIA GAS OF OHIO INC 200 CIVIC CENTER DR	PUBLIC UTILITIES PERSONAL PROPERTY	881	0.000	0 0	489600 171360	489600 100 % 171360 ASSED
18-66-999-999-997	WATERVILLE GAS & OIL CO 11 NORTH RIVER ROAD	PUBLIC UTILITIES PERSONAL PROPERTY	881	0.000	0 0	0 0	0 100 % 0 ASSED
19-66-999-999-994	ENERGY MANAGEMENT SYSTEMS INC	PUBLIC UTILITY	881	0.000	0 0	0 0	0 100 % 0 ASSED
DISTRICT 66 TOTALS - TOTAL NUMBER OF PERSONAL PROPERTY PARCELS... 25					0 0	4898150 1714350	4898150 100 % 1714350 ASSED
TOTAL NUMBER OF REAL PROPERTY PARCELS..... 14					188540 65990	0 0	188540 100 % 65990 ASSED
TOTAL NUMBER OF PARCELS..... 39					188540 65990	4898150 1714350	5086690 100 % 1780340 ASSED

PARCEL NUMBER	OWNER NAME	LEGAL DESCRIPTION	CLASS	ACRES	LAND	BUILDING	TOTAL	
18-67-999-500-982	WHEELING & LAKE ERIE RAILWAY COMPANY	PUBLIC UTILITY-USED PERSONAL PROPERTY	840	0.000	19370 6780	0 0	19370 100 % 6780 ASSED	
18-67-999-997-999	GENUITY SOLUTIONS INC C/O LEVEL 3 COMMUNICATION	PUBLIC UTILITIES PERSONAL PROPERTY	881	0.000	0 0	0 0	0 100 % 0 ASSED	
18-67-999-998-998	AMERICAN TRANSMISSTON SYSTEMS INC	PUBLIC UTILITIES PERSONAL PROPERTY	881	0.000	0 0	841460 294510	841460 100 % 294510 ASSED	
18-67-999-999-560	CSX TRANSPORTATION INC TAX DEPT C910	PUBLIC UTILITIES PERSONAL PROPERTY	861	0.000	0 0	0 0	0 100 % 0 ASSED	
18-67-999-999-968	BUCKEYE POWER INC 6677 BUSCH BLVD	PUBLIC UTILITIES PERSONAL PROPERTY	881	0.000	0 0	21910 7670	21910 100 % 7670 ASSED	
18-67-999-999-977	COLUMBIA GAS TRANSMISSION CORP	PUBLIC UTILITIES PERSONAL PROPERTY	881	0.000	0 0	2765910 968070	2765910 100 % 968070 ASSED	
18-67-999-999-978	OHIO EDISON CO FIRST ENERGY	PUBLIC UTILITIES PERSONAL PROPERTY	881	0.000	0 0	109890 38460	109890 100 % 38460 ASSED	
18-67-999-999-981	WHEELING & LAKE ERIE RAILWAY COMPANY	PUBLIC UTILITIES PERSONAL PROPERTY	861	0.000	0 0	0 0	0 100 % 0 ASSED	
18-67-999-999-994	PHONETEL TECHNOLOGIES INC %MARVIN F POER & CO	PUBLIC UTILITIES PERSONAL PROPERTY	881	0.000	0 0	0 0	0 100 % 0 ASSED	
18-67-999-999-995	COLUMBIA GAS OF OHIO INC 200 CIVIC CENTER DR	PUBLIC UTILITIES PERSONAL PROPERTY	881	0.000	0 0	579970 202990	579970 100 % 202990 ASSED	
DISTRICT 67 TOTALS - TOTAL NUMBER OF PERSONAL PROPERTY PARCELS...					14	0 0	4320080 1512030	4320080 100 % 1512030 ASSED
TOTAL NUMBER OF REAL PROPERTY PARCELS.....					10	62800 21980	0 0	62800 100 % 21980 ASSED
TOTAL NUMBER OF PARCELS.....					24	62800 21980	4320080 1512030	4382880 100 % 1534010 ASSED

PARCEL NUMBER	OWNER NAME	LEGAL DESCRIPTION	CLASS	ACRES	LAND	BUILDING	TOTAL
06-70-998-999-998	DAVEL COMMUNICATIONS INC	PUBLIC UTILITY PERSONAL PROPERTY	881	0.000	0 0	0 0	0 100 % 0 ASSED
06-70-999-999-978	OHIO EDISON CO FIRST ENERGY	PUBLIC UTILITIES PERSONAL PROPERTY	881	0.000	0 0	0 0	0 100 % 0 ASSED
06-70-999-999-995	COLUMBIA GAS OF OHIO INC 200 CIVIC CENTER DR	PUBLIC UTILITIES PERSONAL PROPERTY	881	0.000	0 0	11660 4080	11660 100 % 4080 ASSED
06-70-999-999-997	PHONETEL TECHNOLOGIES INC %MARVIN F POER & CO	PUBLIC UTILITIES PERSONAL PROPERTY	881	0.000	0 0	0 0	0 100 % 0 ASSED
DISTRICT 70 TOTALS - TOTAL NUMBER OF PERSONAL PROPERTY PARCELS... 4					0 0	11660 4080	11660 100 % 4080 ASSED
TOTAL NUMBER OF REAL PROPERTY PARCELS..... 0					0 0	0 0	0 100 % 0 ASSED
TOTAL NUMBER OF PARCELS..... 4					0 0	11660 4080	11660 100 % 4080 ASSED

